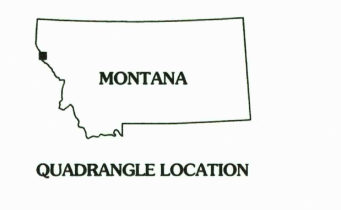
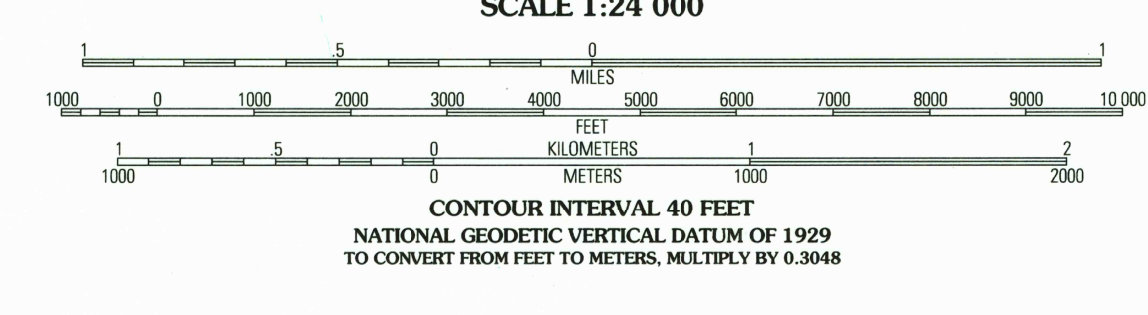
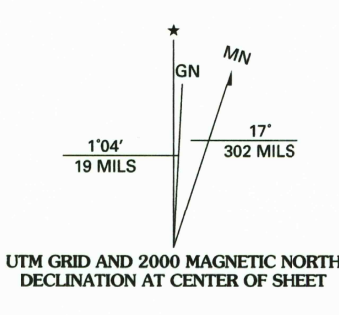


RECEIVED
SEP 24 2003
USGS MOUNTAIN
HISTORICAL MAP ARCHIVES

USGS Library
Reston, VA.
Topo Archive



Produced by the United States Geological Survey 1988
Revision by USDA Forest Service 1999
Topography compiled 1980. Planimetry derived from imagery taken 1995 and other sources. Public Land Survey System and survey control current as of 2000.
North American Datum of 1927 (NAD 27). Projection and 10 000-foot ticks: Montana coordinate system, central zone (Lambert conformal conic). Blue 1000-meter Universal Transverse Mercator ticks, zone 11.
North American Datum of 1983 (NAD 83) is shown by dashed corner ticks. The values of the shift between NAD 27 and NAD 83 for 7.5-minute intersections are obtainable from National Geodetic Survey NADCON software.
Non-National Forest System lands within the National Forest inholdings may exist in other National or State reservations.
This map is not a legal land line or ownership document. Public lands are subject to change and leasing, and may have access restrictions; check with local offices. Obtain permission before entering private lands.
Unsurveyed land net is not official.



QUADRANGLE LOCATION

1	2	3
4	5	6
7	8	

ADJOINING 7.5' QUADRANGLES

HIGHWAYS AND ROADS

Interstate	Primary highway
U. S.	Secondary highway
State	Light-duty road
County	Composition: Unspecified...
National Forest, suitable for passenger cars	Paved
National Forest, suitable for high clearance vehicles	Gravel
National Forest Trail	Unimproved; 4 wheel drive
	Dirt
	Trail
	Gate; Barrier

THIS MAP COMPLIES WITH NATIONAL MAP ACCURACY STANDARDS
FOR SALE BY U.S. GEOLOGICAL SURVEY, P.O. BOX 25286, DENVER, COLORADO 80225
A FOLDER DESCRIBING TOPOGRAPHIC MAPS AND SYMBOLS IS AVAILABLE ON REQUEST

USGS LIBRARY - RESTON
3 1818 00417980 8

DRIVEWAY PEAK, MT
1999
47115-ES-TF-024
NIMA 2879 II SE-SERIES V894