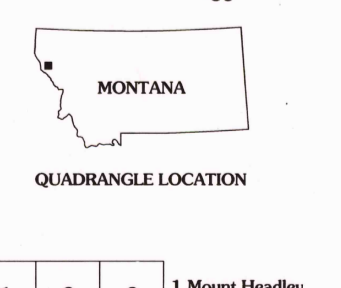
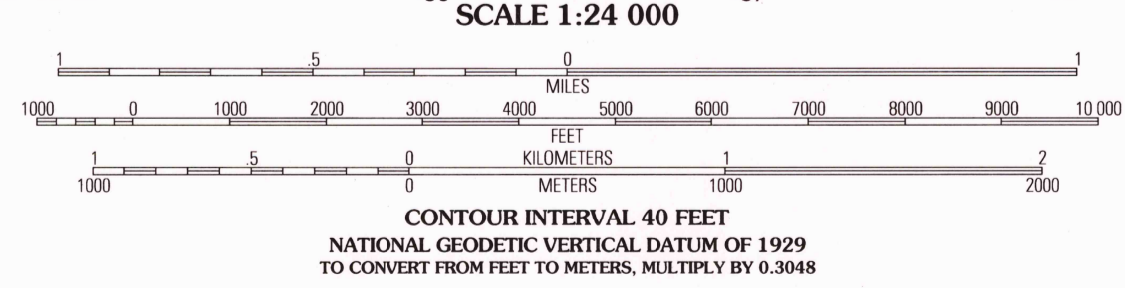
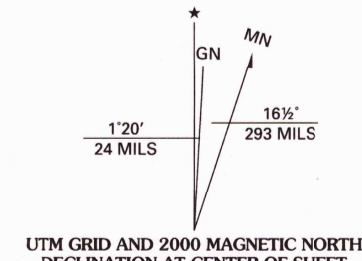


RECEIVED
SEP 24 2003
USGS RMD
HISTORICAL MAP ARCHIVES

USGS Library
Reston, VA
Topo Archive



Produced by the United States Geological Survey 1964
Revision within and adjacent to National Forest System
lands by USDA Forest Service 1999
Topography compiled 1963. Planimetry derived from imagery taken 1995
and other sources. Public Land Survey System and survey control current
as of 2000
North American Datum of 1927 (NAD 27). Projection and 10 000-foot ticks:
Montana coordinate system, central zone (Lambert conformal conic)
Blue 1000-meter Universal Transverse Mercator ticks, zone 11
North American Datum of 1983 (NAD 83) is shown by dashed corner ticks
The values of the shift between NAD 27 and NAD 83 for 7.5-minute
intersections are obtainable from National Geodetic Survey NADCON software
Non-National Forest System lands within the National Forest
Inholdings may exist in other National or State reservations
This map is not a legal land line or ownership document. Public lands are
subject to change and leasing, and may have access restrictions; check
with local offices. Obtain permission before entering private lands
Protracted Blocks (PB) are unsurveyed land of uncertain acreage



HIGHWAYS AND ROADS

Interstate	U.S.	State	County	National Forest, suitable for passenger cars	National Forest, suitable for high clearance vehicles	National Forest Trail
Primary highway	Secondary highway	Light-duty road	Composition: Unspecified	Paved	Gravel	Dirt
Unimproved; 4 wheel drive	Trail	Gate; Barrier				

EDDY MOUNTAIN, MT
1999
47115-E2-TF-024
NIMA 2979 II SW-SERIES V894

THIS MAP COMPLIES WITH NATIONAL MAP ACCURACY STANDARDS
FOR SALE BY U.S. GEOLOGICAL SURVEY, P.O. BOX 25286, DENVER, COLORADO 80225
A FOLDER DESCRIBING TOPOGRAPHIC MAPS AND SYMBOLS IS AVAILABLE ON REQUEST

1	2	3	1 Mount Headly
4	5	4	2 Pinnacle Peak
6	7	5	3 Calico Creek
		6	4 Thompson Falls
		7	5 Big Hole Peak
		8	6 De Bergle North
			7 Penrose Peak
			8 Sunset Peak

ADJOINING 7.5' QUADRANGLES

USGS LIBRARY - RESTON
3 1818 00417967 5