

Produced by the United States Geological Survey 1989  
Revision by USDA Forest Service 1999

Topography compiled 1984. Planimetry derived from imagery taken 1995 and other sources. Public Land Survey System and survey control current as of 2000

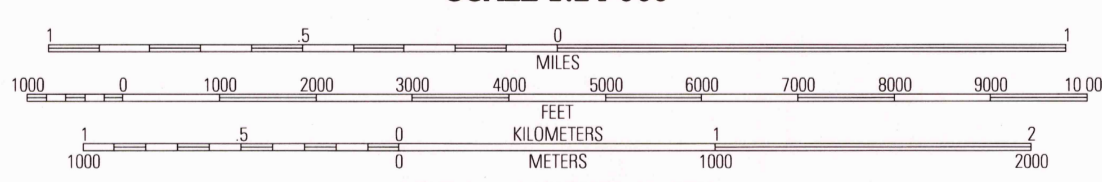
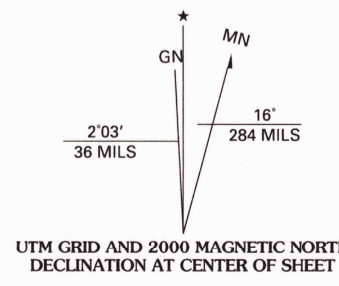
North American Datum of 1927 (NAD 27). Projection Montana coordinate system, central zone (Lambert conformal conic)  
10 000-foot ticks: Montana coordinate system central and south zones  
Blue 1000-meter Universal Transverse Mercator ticks, zone 12

North American Datum of 1983 (NAD 83) is shown by dashed corner ticks  
The values of the shift between NAD 27 and NAD 83 for 7.5-minute intersections are obtainable from National Geographic Survey NADCON software

Non-National Forest System lands within the National Forest  
Inholdings may exist in other National or State reservations

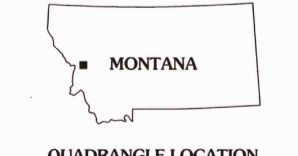
This map is not a legal land line or ownership document. Public lands are subject to change and leasing, and may have access restrictions; check with local offices. Obtain permission before entering private lands

Protracted Blocks (PB) are unsurveyed land of uncertain acreage



CONTOUR INTERVAL 40 FEET  
NATIONAL GEODETIC VERTICAL DATUM OF 1929  
TO CONVERT FROM FEET TO METERS, MULTIPLY BY 0.3048

THIS MAP COMPLIES WITH NATIONAL MAP ACCURACY STANDARDS  
FOR SALE BY U.S. GEOLOGICAL SURVEY, P.O. BOX 25286, DENVER, COLORADO 80225  
A FOLDER DESCRIBING TOPOGRAPHIC MAPS AND SYMBOLS IS AVAILABLE ON REQUEST



QUADRANGLE LOCATION

1	2	3	1 Southeast Missoula
2	3	4	2 Bonner
3	4	5	3 Clinton
4	5	6	4 Davis Point
5	6	7	5 Iris Point
6	7	8	6 Grasshopper Creek
7	8		7 Cleveland Mountain
8			8 Grizzly Point

**HIGHWAYS AND ROADS**

- Interstate ..... 5
- U. S. ..... 101
- State ..... 78
- County ..... 6
- National Forest, suitable for passenger cars ..... 305
- National Forest, suitable for high clearance vehicles ..... 315
- National Forest Trail ..... 384

**Other Symbols:**

- Primary highway
- Secondary highway
- Light-duty road
- Composition: Unspecified
- Paved
- Gravel
- Dirt
- Unimproved; 4 wheel drive
- Trail
- Gate; Barrier

**ELK MOUNTAIN, MT**  
1999  
46113-F7-TF-024  
NIMA 3277 III NE-SERIES V894

RECEIVED  
SEP 22 2003

USGS Library  
Reston, VA.  
Topo Archive



USGS LIBRARY - RESTON  
46113-F7-TF-024  
3 1818 00417981 6