

Produced by the United States Geological Survey 1985 Revision by USDA Forest Service 2001

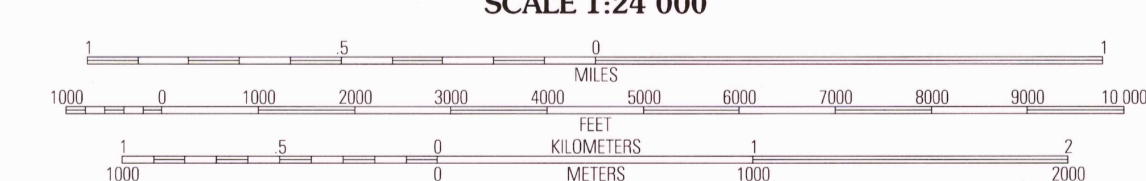
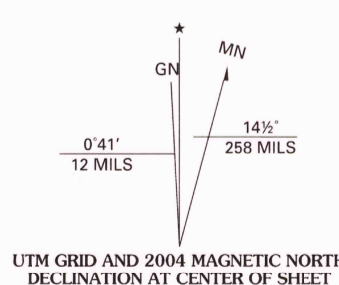
Topography compiled 1980. Planimetry derived from imagery taken 1995 and other sources. Public Land Survey System and survey control current as of 2002. Boundaries current as of 2002

North American Datum of 1927 (NAD 27). Projection and 10 000-foot ticks: Montana coordinate system, south zone (Lambert conformal conic) Blue 1000-meter Universal Transverse Mercator ticks, zone 12

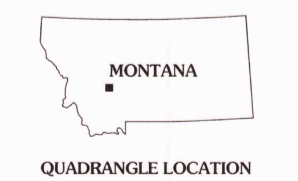
North American Datum of 1983 (NAD 83) is shown by dashed corner ticks The values of the shift between NAD 27 and NAD 83 for 7.5-minute intersections are obtainable from National Geodetic Survey NADCON software

Non-National Forest System lands within the National Forest Inholdings may exist in other National or State reservations

This map is not a legal land line or ownership document. Public lands are subject to change and leasing, and may have access restrictions; check with local offices. Obtain permission before entering private lands



SCALE 1:24 000 CONTOUR INTERVAL 40 FEET NATIONAL GEODETIC VERTICAL DATUM OF 1929 TO CONVERT FROM FEET TO METERS, MULTIPLY BY 0.3048



QUADRANGLE LOCATION

Table with 3 columns and 8 rows listing adjacent quadrangles: 1 Jefferson City, 2 Clancy, 3 Casey Peak, 4 Wickes, 5 Crow Creek Falls, 6 Boulder East, 7 Tacoma Park, 8 Devils Fence.

Legend for Highways and Roads, National Forest suitability, and other symbols. Includes symbols for Interstate, U.S. Highway, State, County, National Forest (passenger cars and high clearance vehicles), and National Forest Trail.

USGS Library Reston, VA. Topo Archive



USGS LIBRARY - RESTON 3 1818 00422586 6

ELKHORN, MT 2001 46111-C8-TF-024 NIMA 3676 IV SW-SERIES U894 OCT 28 2004

THIS MAP COMPLIES WITH NATIONAL MAP ACCURACY STANDARDS FOR SALE BY U.S. GEOLOGICAL SURVEY, P.O. BOX 25286, DENVER, COLORADO 80225 A FOLDER DESCRIBING TOPOGRAPHIC MAPS AND SYMBOLS IS AVAILABLE ON REQUEST