
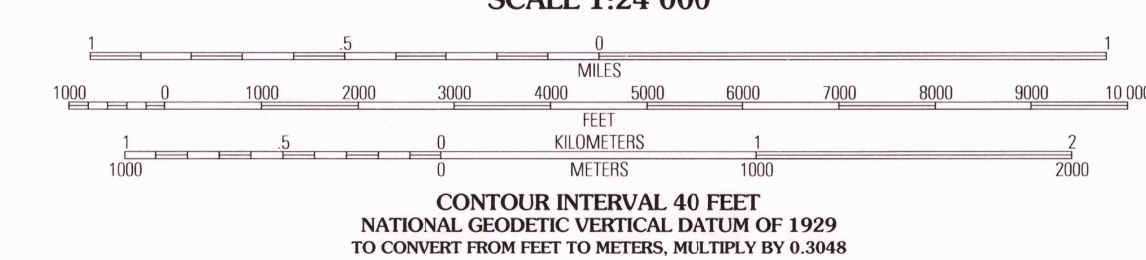
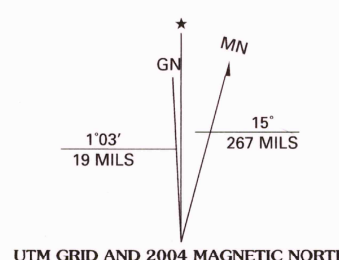


Produced by the United States Geological Survey 1989
Revision by USDA Forest Service 2001
Topography compiled 1954. Planimetry derived from imagery taken 1995 and other sources. Public Land Survey System and survey control current as of 2002. Boundaries current as of 2002
North American Datum of 1927 (NAD 27). Projection and 10 000-foot ticks: Montana coordinate system, central zone (Lambert conformal conic)
Blue 1000-meter Universal Transverse Mercator ticks, zone 12
North American Datum of 1983 (NAD 83) is shown by dashed corner ticks
The values of the shift between NAD 27 and NAD 83 for 7.5-minute intersections are obtainable from National Geodetic Survey NADCON software
Non-National Forest System lands within the National Forest
Inholdings may exist in other National or State reservations
This map is not a legal land line or ownership document. Public lands are subject to change and leasing, and may have access restrictions; check with local offices. Obtain permission before entering private lands



1	2	3	1 Ophir Creek
			2 Emerald Hill
			3 Greenhorn Mountain
4		5	4 Aven
			5 MacDonald Pass
			6 Baggs Creek
			7 Bean Mountain
6	7	8	8 Three Brothers

HIGHWAYS AND ROADS

Interstate	5	Primary highway	—
U. S.	101	Secondary highway	—
State	19	Light-duty road	—
County	6	Composition: Unspecified	—
National Forest, suitable for passenger cars	101	Paved	—
National Forest, suitable for high clearance vehicles	101	Gravel	—
National Forest Trail	384	Dirt	—
		Unimproved; 4 wheel drive	—
		Trail	—
		Gate; Barrier	—

USGS Library
Reston, VA.
Topo Archive

