

ELMO QUADRANGLE
 FLATHEAD INDIAN RESERVATION
 7.5 MINUTE SERIES (TOPOGRAPHIC)

UNITED STATES
 DEPARTMENT OF THE INTERIOR
 BUREAU OF INDIAN AFFAIRS



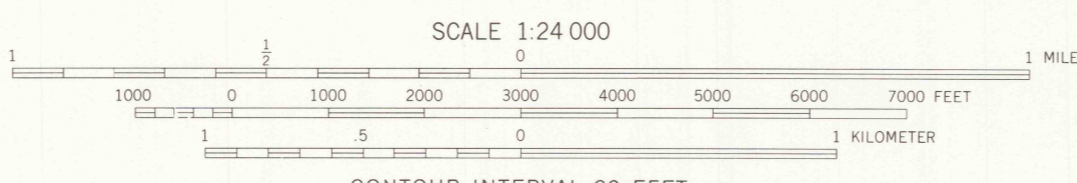
LAKE MARY ROMAN

ROLLINS

IRVINE HILL

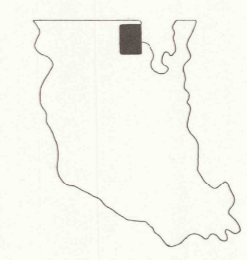
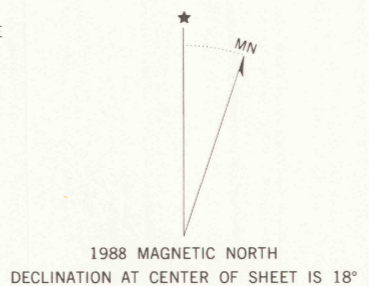
POLSON

LEGEND	
ROADS	BOUNDARIES
— Paved road	— County
— Surfaced light duty or improved dirt road	— Reservation
— Unimproved dirt road	— Tribal Wilderness
— Four wheel drive trail	— Tribal Primitive Area
— Route designation shield	— Power transmission line
RAILROADS	— CFI Plot location
— Single track	— Aerial photo centers 1980 & 1981 flight
LAND LINES	— Indicated corner
— Surveyed	— Found corner
— Postmarked	
— Fence lines	



CONTOUR INTERVAL 20 FEET
 DATUM IS MEAN SEA LEVEL
 NATIONAL GEODETIC VERTICAL DATUM OF 1929
 CONTROL BY USGS AND NOS/NOAA

Prepared by the Geological Survey for
 the Bureau of Indian Affairs, Flathead Agency
 Compiled in 1988 from USGS 1:24,000-scale quadrangle dated 1964
 Revised from aerial photographs taken 1977 and other source data provided by BIA



RETURN TO:
 USGS NHD HISTORICAL MAP ARCHIVES

ELMO, MONT.
 FLATHEAD INDIAN RESERVATION
 LAKE CO.