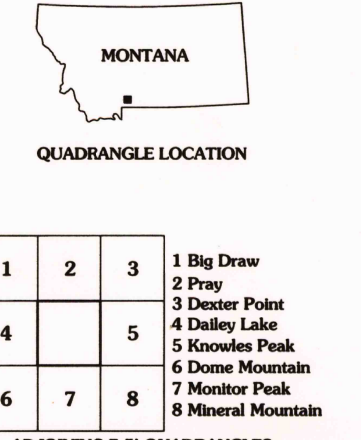
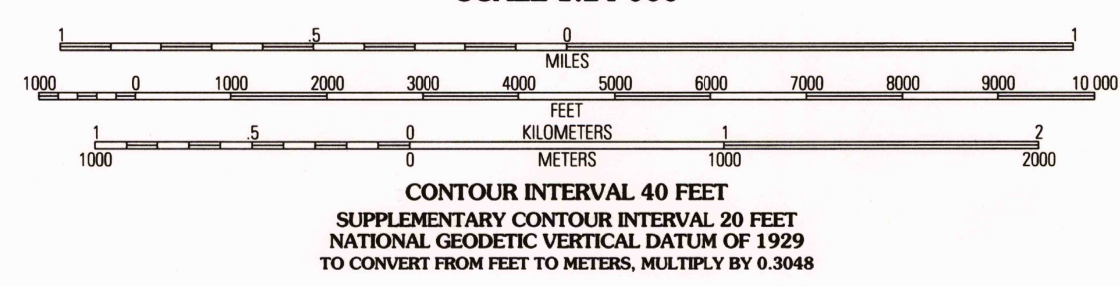
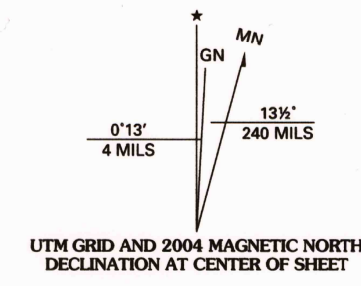


Produced by the United States Geological Survey 1988
Revision by USDA Forest Service 2000
Topography compiled 1983. Planimetry derived from imagery taken 1998 and other sources. Public Land Survey System and survey control current as of 2003. Boundaries current as of 2000
North American Datum of 1927 (NAD 27). Projection and 10 000-foot ticks: Montana coordinate system, south zone (Lambert conformal conic)
Blue 1000-meter Universal Transverse Mercator ticks, zone 12
North American Datum of 1983 (NAD 83) is shown by dashed corner ticks
The values of the shift between NAD 27 and NAD 83 for 7.5-minute intersections are obtainable from National Geodetic Survey NADCON software
Non-National Forest System lands within the National Forest
Inholdings may exist in other National or State reservations
This map is not a legal land line or ownership document. Public lands are subject to change and leasing, and may have access restrictions; check with local offices. Obtain permission before entering private lands



INTERSTATE 5
U. S. 2
State 1
County 4
National Forest, suitable for passenger cars 105
National Forest, suitable for high clearance vehicles 106
National Forest Trail 384

Primary highway
Secondary highway
Light-duty road
Composition: Unspecified
Paved
Gravel
Dirt
Unimproved; 4 wheel drive 4WD
Trail
Gate; Barrier

USGS LIBRARY - RESTON
45110-C6-TF-024
NIMA 3874 1 SW-SERIES V894

ISBN 0-507-90032-X
9 780607 980324

USGS Library
Reston, VA.
Topo Archive

MUN 1 9 2005

3 1818 00504184 1