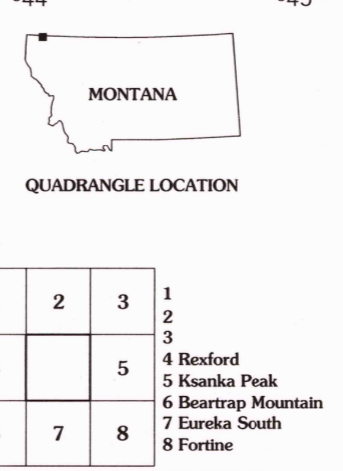
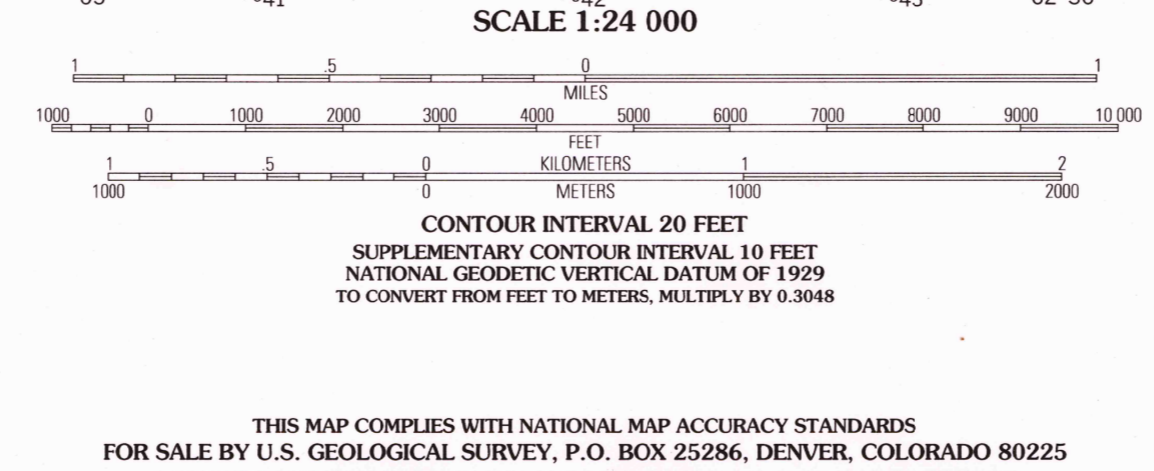
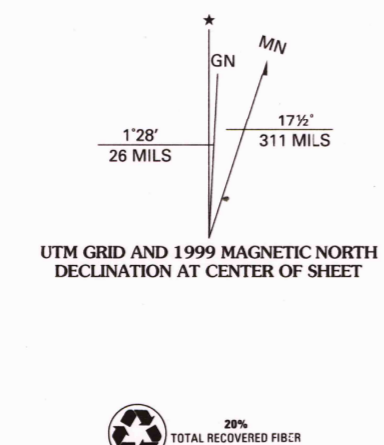


Produced by the United States Geological Survey 1983  
Revision within and adjacent to National Forest System  
lands by USDA Forest Service 1997  
Topography compiled 1962. Planimetry derived from imagery taken 1992  
and other sources. Public Land Survey System and survey control current  
as of 1997  
North American Datum of 1927 (NAD 27). Projection and 10 000-foot ticks:  
Montana coordinate system, north zone (Lambert conformal conic)  
Blue 1000-meter Universal Transverse Mercator ticks, zone 11  
North American Datum of 1983 (NAD 83) is shown by dashed corner ticks  
The values of the shift between NAD 27 and NAD 83 for 7.5-minute  
intersections are obtainable from National Geodetic Survey NADCON software  
Non-National Forest System lands within the National Forest  
Inholdings may exist in other National or State reservations  
This map is not a legal land line or ownership document. Public lands are  
subject to change and leasing, and may have access restrictions; check  
with local offices. Obtain permission before entering private lands



**HIGHWAYS AND ROADS**

Interstate	5	Primary highway	—
U. S.	100	Secondary highway	—
State	10	Light-duty road	—
County	100	Composition: Unspecified	—
National Forest, suitable for passenger cars	105	Paved	—
National Forest, suitable for high clearance vehicles	105	Dirt	—
National Forest Trail	304	Unimproved; 4 wheel drive	—
		Trail	—
		Gate; Barrier	—

**EUREKA NORTH, MT**  
1997  
NIMA 2981 I NE-SERIES V894

RECEIVED  
SEP 30 2000  
USGS NWG  
HISTORICAL MAP ARCHIVES

