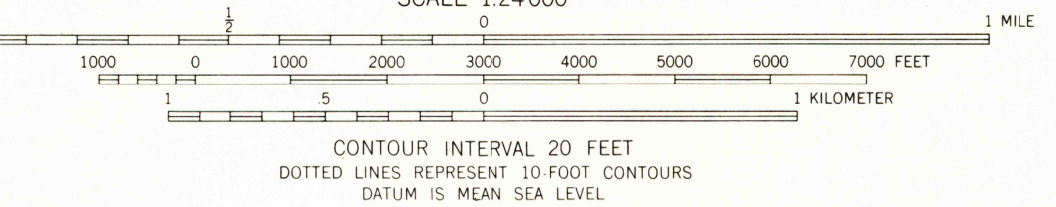
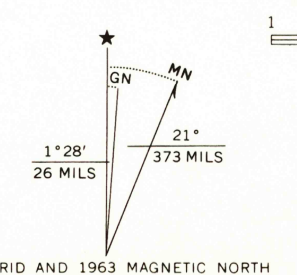
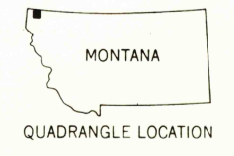


Mapped, edited, and published by the Geological Survey  
Control by USGS, US&GS, and International Boundary Commission  
Topography by photogrammetric methods from aerial photographs taken 1962. Field checked 1963.  
Polyconic projection. 1927 North American datum.  
10,000-foot grid based on Montana coordinate system, north zone  
1000-meter Universal Transverse Mercator grid ticks,  
zone 11, shown in blue  
Fine red dashed lines indicate selected fence lines



CONTOUR INTERVAL 20 FEET  
DOTTED LINES REPRESENT 10 FOOT CONTOURS  
DATUM IS MEAN SEA LEVEL



ROAD CLASSIFICATION  
Medium-duty ——— Light-duty ———  
Unimproved dirt - - - - -  
U.S. Route ——— State Route ———

EUREKA NORTH, MONT.  
N4852.5-W11500.7.5  
1963  
AMS 2981 | NE-SERIES V894

USGS  
Historical File  
Topographic Division  
U.S.G.S.  
FILE COPY  
TOPOGRAPHIC DIVISION

2695  
SEP 9 1965

BEASTRAP MOUNTAIN

FORTINE