

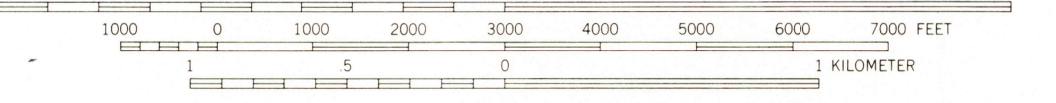
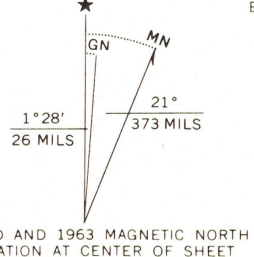
Mapped, edited, and published by the Geological Survey

Control by USGS, USC&GS, and International Boundary Commission
Topography by photogrammetric methods from aerial photographs taken 1962. Field checked 1963


Polyconic projection. 1927 North American datum
10,000-foot grid based on Montana coordinate system, north zone
1000 meter Universal Transverse Mercator grid ticks, zone 11, shown in blue

Fine red dashed lines indicate selected fence lines

To place on the predicted North American Datum 1983
move the projection lines 12 meters north and
73 meters east as shown by dashed corner ticks
There may be private inholdings within the boundaries of the
National or State reservations shown on this map



CONTOUR INTERVAL 20 FEET
DOTTED LINES REPRESENT 10 FOOT CONTOURS
NATIONAL GEODETIC VERTICAL DATUM OF 1929



EUREKA NORTH, MONT.—B.C.
N4852.5—W11500.7.5
1963
DMA 2861 I NE—SERIES V894



SEP 30 1980
1000
RETURN TO:
USGS AND HISTORICAL MAP ARCHIVES