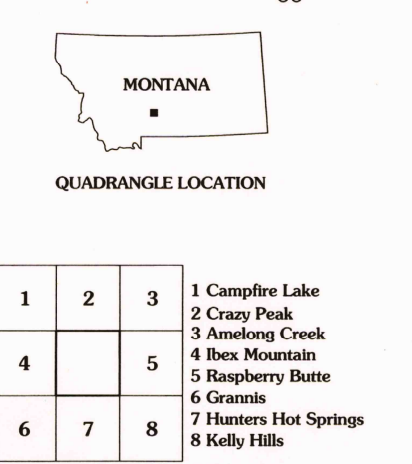
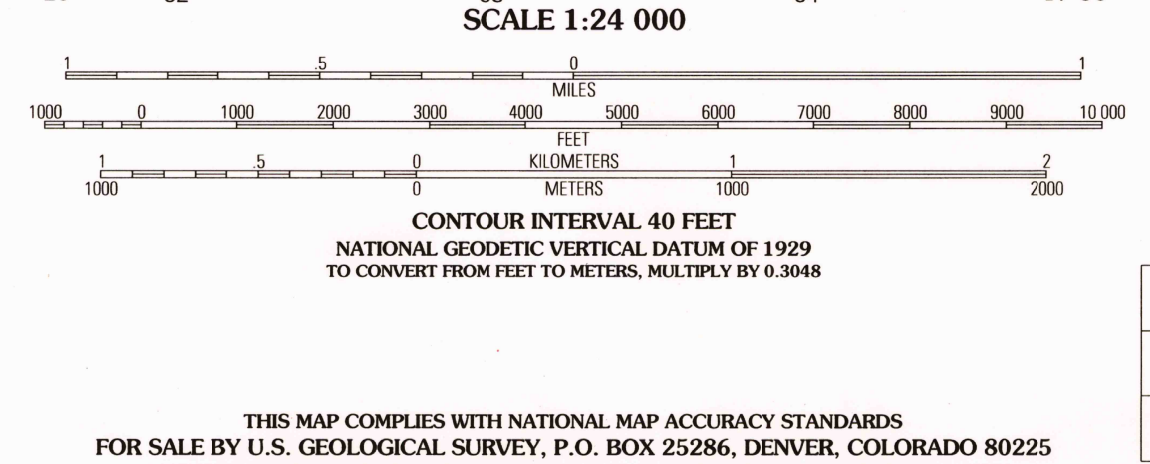
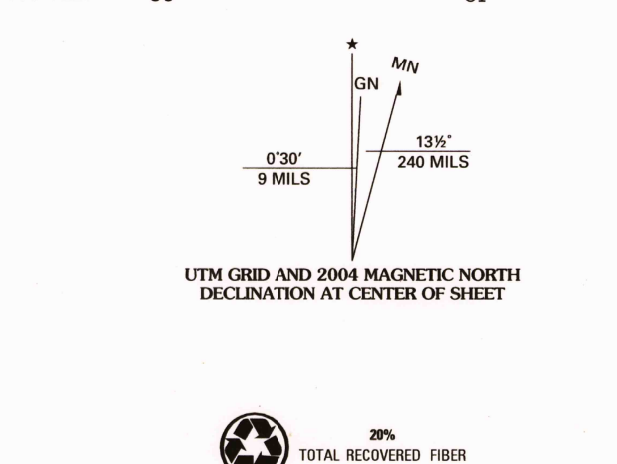


Produced by the United States Geological Survey 1951
Revision by USDA Forest Service 2000
Topography compiled 1948. Planimetry derived from imagery taken 1998 and other sources. Public Land Survey System and survey control current as of 2003. Boundaries current as of 2000.
North American Datum of 1927 (NAD 27). Projection and 10 000-foot ticks: Montana coordinate system, south zone (Lambert conformal conic). Blue 1000-meter Universal Transverse Mercator ticks, zone 12.
North American Datum of 1983 (NAD 83) is shown by dashed corner ticks. The values of the shift between NAD 27 and NAD 83 for 7.5-minute intersections are obtainable from National Geographic Survey NADCON software.
Non-National Forest System lands within the National Forest. Inholdings may exist in other National or State reservations.
This map is not a legal land line or ownership document. Public lands are subject to change and leasing, and may have access restrictions; check with local offices. Obtain permission before entering private lands.



USGS LIBRARY - RESTON

1	2	3	1 Campfire Lake
4	5	2 Crazy Peak	2 Crazy Peak
6	7	3 Amoleg Creek	3 Amoleg Creek
		4 Ibes Mountain	4 Ibes Mountain
		5 Raspberry Butte	5 Raspberry Butte
		6 Gramine	6 Gramine
		7 Hunters Hot Springs	7 Hunters Hot Springs
		8 Kelly Hills	8 Kelly Hills

ADJOINING 7.5-MINUTE QUADRANGLES

USGS LIBRARY - RESTON

3 1818 00511606 4

FAIRVIEW PEAK, MT 2000

45110-H3-TF-024

NIMA 3975 IV NE-SERIES V894

USGS Library Reston, VA. Topo Archive



OCT 0 6 2005