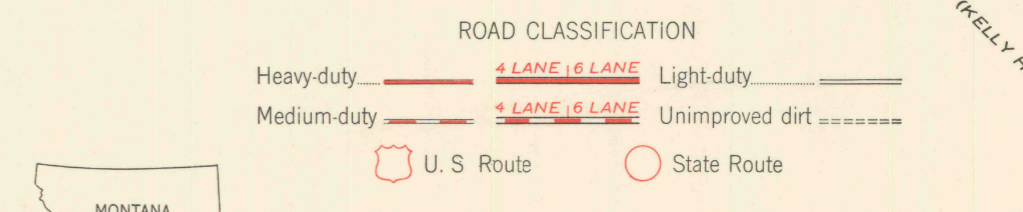
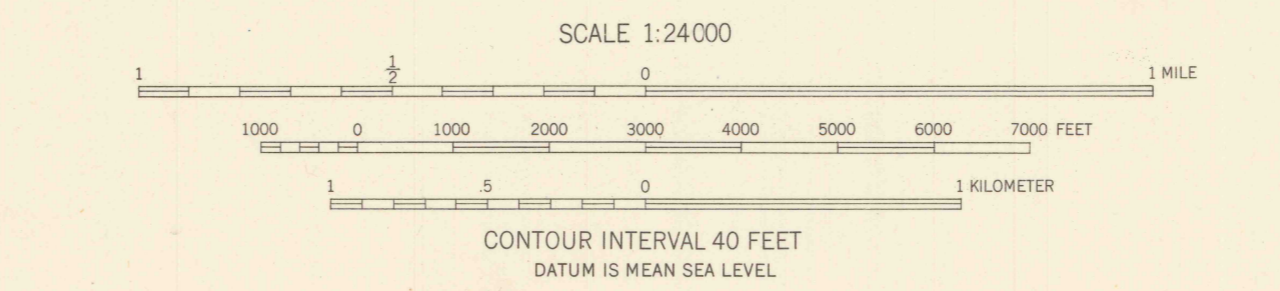
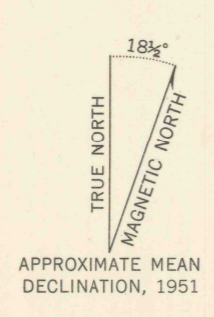


Mapped, edited, and published by the Geological Survey as part of the Department of the Interior program for the development of the Missouri River Basin Control by USGS and USC&GS  
Topography from aerial photographs by multiplex methods by Tennessee Valley Authority. Aerial photographs taken 1948 Field check 1951  
Polyconic projection. 1927 North American datum 10,000-foot grid based on Montana coordinate system, south zone  
Dashed land lines indicate approximate locations



FAIRVIEW PEAK, MONT.  
N4552.5-W11015.7.5  
1951

THIS MAP COMPLIES WITH NATIONAL MAP ACCURACY STANDARDS  
FOR SALE BY U. S. GEOLOGICAL SURVEY, FEDERAL CENTER, DENVER, COLORADO OR WASHINGTON 25, D. C.  
A FOLDER DESCRIBING TOPOGRAPHIC MAPS AND SYMBOLS IS AVAILABLE ON REQUEST

