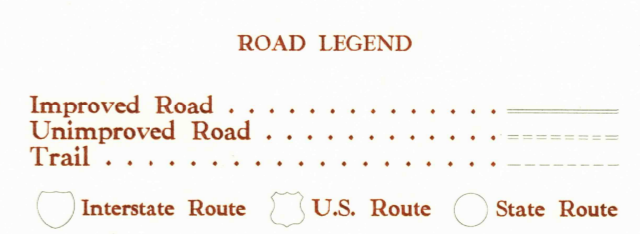
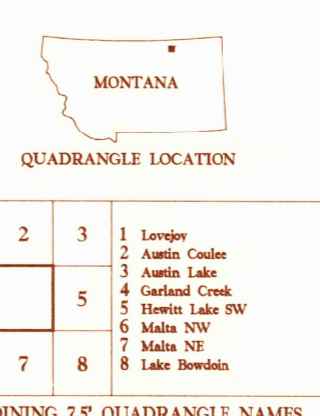
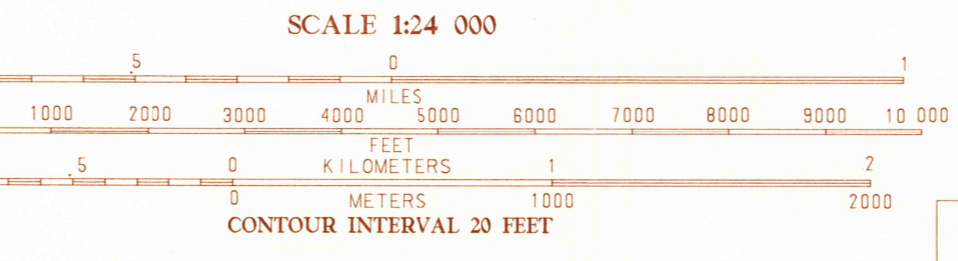


PRODUCED BY THE UNITED STATES GEOLOGICAL SURVEY
CONTROL BY USGS NOS/NOAA
COMPILED FROM AERIAL PHOTOGRAPHS TAKEN 1975
FIELD CHECKED 1979 MAP EDITED 1984
PROJECTION LAMBERT CONFORMAL CONIC
GRID: 1000-METER UNIVERSAL TRANSVERSE MERCATOR ZONE 13
1000-FOOT STATE GRID TICKS MONTANA, NORTH ZONE
UTM GRID DECLINATION 27° WEST
1984 MAGNETIC NORTH DECLINATION 15'30" EAST
VERTICAL DATUM NATIONAL GEODETIC VERTICAL DATUM OF 1929
HORIZONTAL DATUM 1927 NORTH AMERICAN DATUM
To place on the predicted North American Datum of 1983,
move the projection lines as shown by dashed corner ticks
(5 meters north and 51 meters east)
There may be private inholdings within the boundaries of any
Federal and State Reservations shown on this map
All marginal data and lettering generated and positioned by
automated type placement procedures

PROVISIONAL MAP
Produced from original
manuscript drawings. Informa-
tion shown as of date of
field check. 2



FANNY HILL, MONTANA
PROVISIONAL EDITION 1984

48107-E7-TF-024

RETURN TO:
USGS AND HISTORICAL MAP ARCHIVES