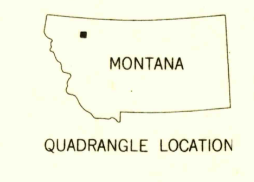
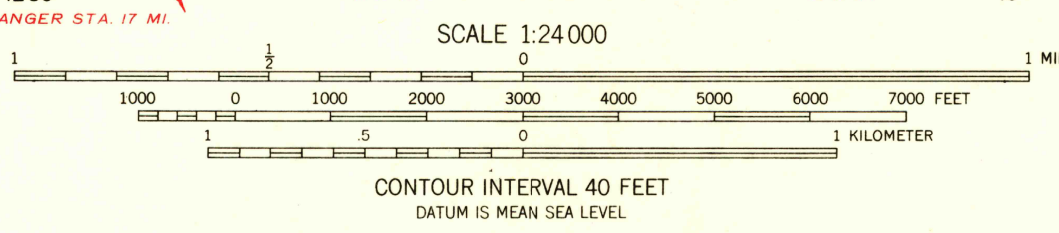
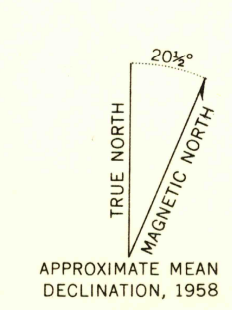




Maped, edited, and published by the Geological Survey
Control by USGS and USC&GS
Topography from aerial photographs by photogrammetric methods
Aerial photographs taken 1954-1955. Field check 1958
Polyconic projection. 1927 North American datum
10,000-foot grid based on Montana coordinate system,
north zone
1000-meter Universal Transverse Mercator grid ticks,
zone 12, shown in blue
Dashed land lines indicate approximate locations
Land lines unsurveyed except in T. 27 N., R. 17 W.,
and in parts of T. 28 N., R. 17 W., and T. 29 N., R. 16 W.
Unchecked elevations are shown in brown and blue



ROAD CLASSIFICATION
Light-duty ————— Unimproved dirt - - - - -

FELIX PEAK, MONT.
N4807.5-W11337.5/7.5
1958

USGS
Historical File
Topographic Division
U.S.G.S.
FILE COPY
TOPOGRAPHIC DIVISION

JAN 21 1960

2010