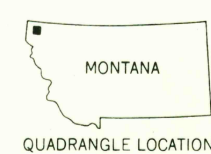
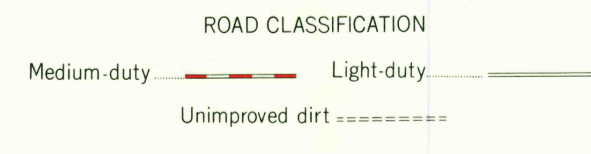
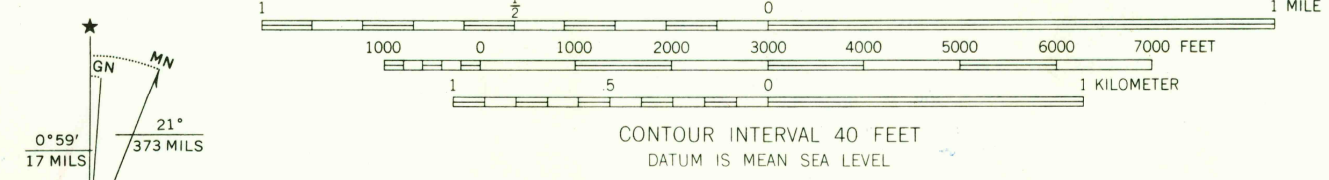




Mapped, edited, and published by the Geological Survey

Control by USGS and US&GS
Topography by photogrammetric methods from aerial
photographs taken 1962 Field checked 1963
Polyconic projection 1927 North American datum
10,000-foot grid based on Montana coordinate system, north zone
1000-meter Universal Transverse Mercator grid ticks,
zone 11, shown in blue
Where omitted, land lines have not been established



FLATIRON MOUNTAIN, MONT.
N4837.5-W11537.5/7.5

1963

AMS 2881 11 NW-SERIES V894

USGS
Historical File
Topographic Division

U.S.G.S.
FOLIO COPY
TOPOGRAPHIC DIVISION

2510
OCT 3 1966