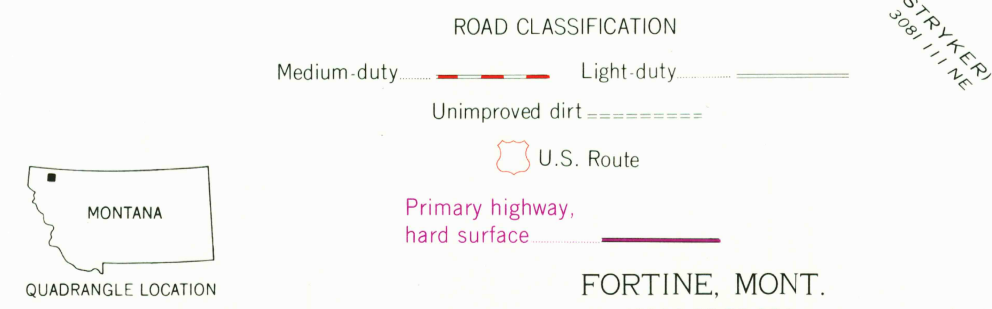
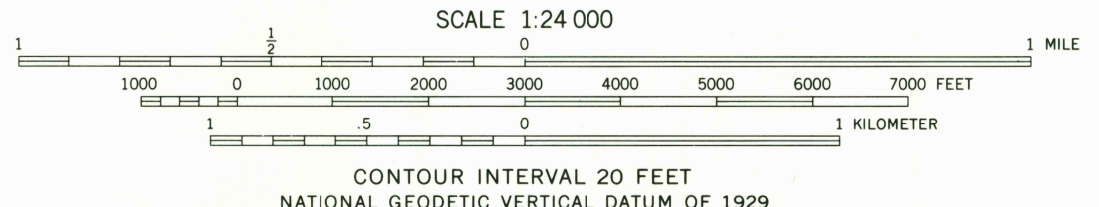
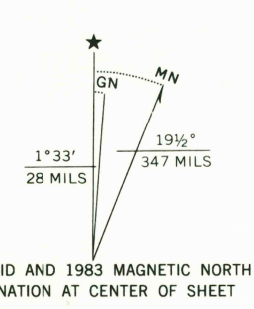


Mapped, edited, and published by the Geological Survey  
Control by USGS and NOS/NOAA  
Topography by photogrammetric methods from aerial photographs taken 1962. Field checked 1963  
Polyconic projection: 1927 North American Datum  
10,000 foot grid based on Montana coordinate system, north zone  
1000 meter Universal Transverse Mercator grid ticks, zone 11, shown in blue  
Fine red dashed lines indicate selected fence lines  
Where omitted, land lines have not been established  
There may be private inholdings within the boundaries of the National or State reservations shown on this map  
To place on the predicted North American Datum 1983 move the projection lines 12 meters north and 73 meters east as shown by dashed corner ticks



FORTINE, MONT.  
48114-G8-TF-024  
1963  
PHOTOREVISED 1983  
DMA 3081 IV SW - SERIES V894

RETURN TO:  
USGS NAD HISTORICAL MAP ARCHIVE