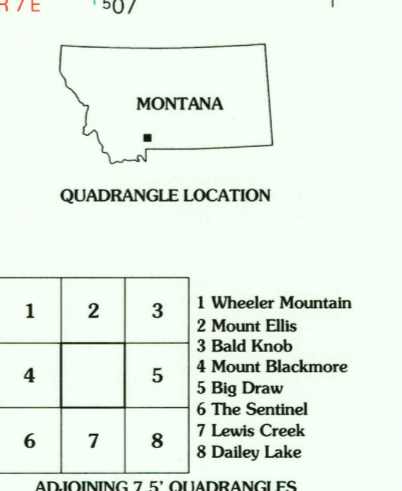
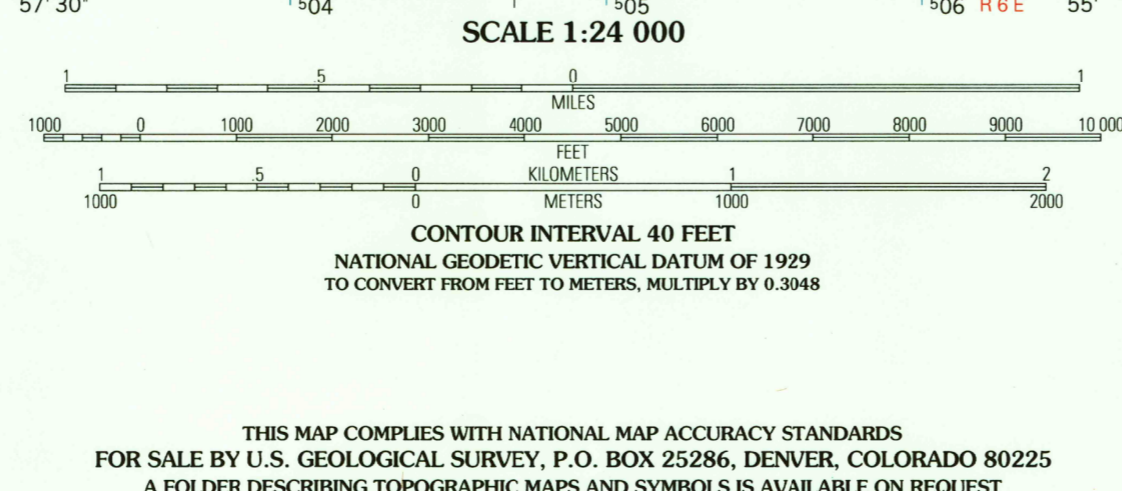



Produced by the United States Geological Survey 1988
Revision by USDA Forest Service 2000
Topography compiled 1982 and 1983. Planimetry derived from imagery taken 1998 and other sources. Public Land Survey System and survey control current as of 2004. Boundaries current as of 2000.
North American Datum of 1927 (NAD 27). Projection and 10 000-foot ticks: Montana coordinate system, south zone (Lambert conformal conic). Blue 1000-meter Universal Transverse Mercator ticks, zone 12.
North American Datum of 1983 (NAD 83) is shown by dashed corner ticks. The values of the shift between NAD 27 and NAD 83 for 7.5-minute intersections are obtainable from National Geodetic Survey NADCON software.
Non-National Forest System lands within the National Forest. Inholdings may exist in other National or State reservations.
This map is not a legal land line or ownership document. Public lands are subject to change and leasing, and may have access restrictions; check with local offices. Obtain permission before entering private lands.
Area covered by dashed light-blue pattern is subject to controlled inundation.



INTERIOR GEOLOGICAL SURVEY, RESTON, VIRGINIA 20195

1	2	3	1 Wheeler Mountain
4	5	4 Mount Blackmore	
6	7	8 The Sentinel	
			7 Lewis Creek
			8 Daley Lake

ADJOINING 7.5' QUADRANGLES

USGS Library
Reston, VA.
Topo Archive

ISBN 0-507-98664-5
9 790607 198664 7

3 1818 00511660 1

FRIDLEY PEAK, MT
2000
45110-D8-TF-024
NIMA 3874 IV NW-SERIES V894

OCT 06 2005