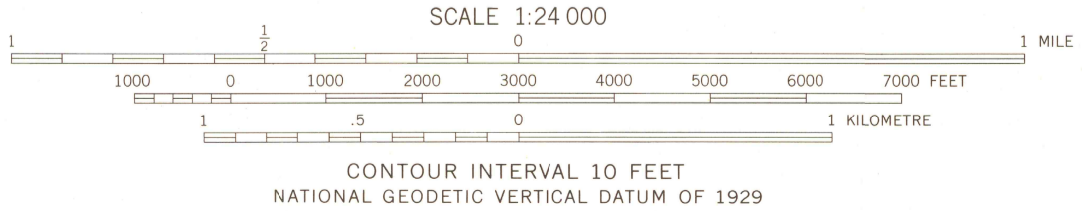
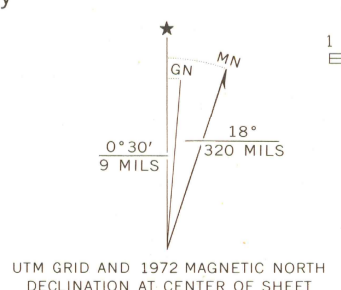





Mapped, edited, and published by the Geological Survey  
Control by USGS and NOS/NOAA  
Topography by photogrammetric methods from aerial photographs taken 1971. Field checked 1972  
Projection and 10,000-foot grid ticks: Montana coordinate system, north zone (Lambert conformal conic)  
1000-metre Universal Transverse Mercator grid ticks, zone 12, shown in blue. 1927 North American datum  
Fine red dashed lines indicate selected fence lines



ROAD CLASSIFICATION

Primary highway, hard surface	Light-duty road, hard or improved surface
Secondary highway, hard surface	Unimproved road
Interstate Route	U. S. Route
	State Route

GERALDINE NE, MONT.  
N4737.5-W11015.7.5  
1972  
AMS 3979 III NE—SERIES V894



3979 III NW (ROCKY LAKE)

3979 I SW (EAGLE BUTTES SW)

3979 II SW (EAGLE BUTTES SW)