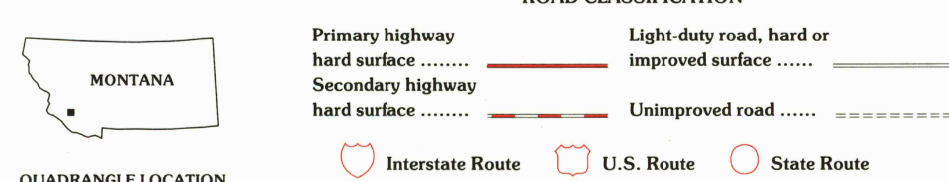
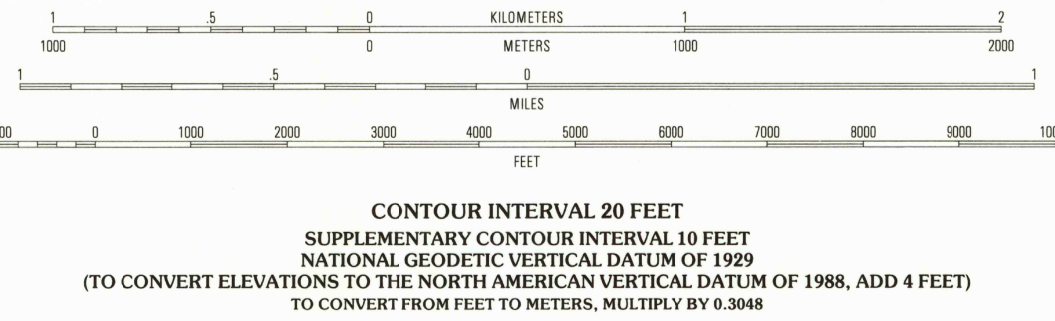
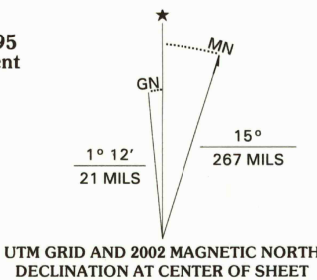


Produced by the United States Geological Survey 1988  
Revision by USDA Forest Service 1997  
Topography compiled 1959. Planimetry derived from imagery taken 1995 and other sources. Public Land Survey System and survey control current as of 1999.  
North American Datum of 1927 (NAD 27). Projection and 1000-meter grid: Universal Transverse Mercator, zone 12  
10 000-foot ticks: Montana Coordinate System of 1927 (south zone)  
North American Datum of 1983 (NAD 83) is shown by dashed corner ticks. The values of the shift between NAD 27 and NAD 83 for 7.5-minute intersections are obtainable from National Geodetic Survey NADCON software



QUADRANGLE LOCATION

1	2	3
4	5	6
7	8	

- 1 Storm Peak
- 2 Earls Gulch
- 3 Nez Perce Hollow
- 4 Twin Adams Mountain
- 5 Black Mountain
- 6 Argenta
- 7 Bond
- 8 Glen SE

ADJOINING 7.5 QUADRANGLES

GLEN, MT  
1997

NIMA 3474 1 NW-SERIES V894

RECEIVED  
JUN 3 0 2002  
HISTORICAL MAP ARCHIVE:

