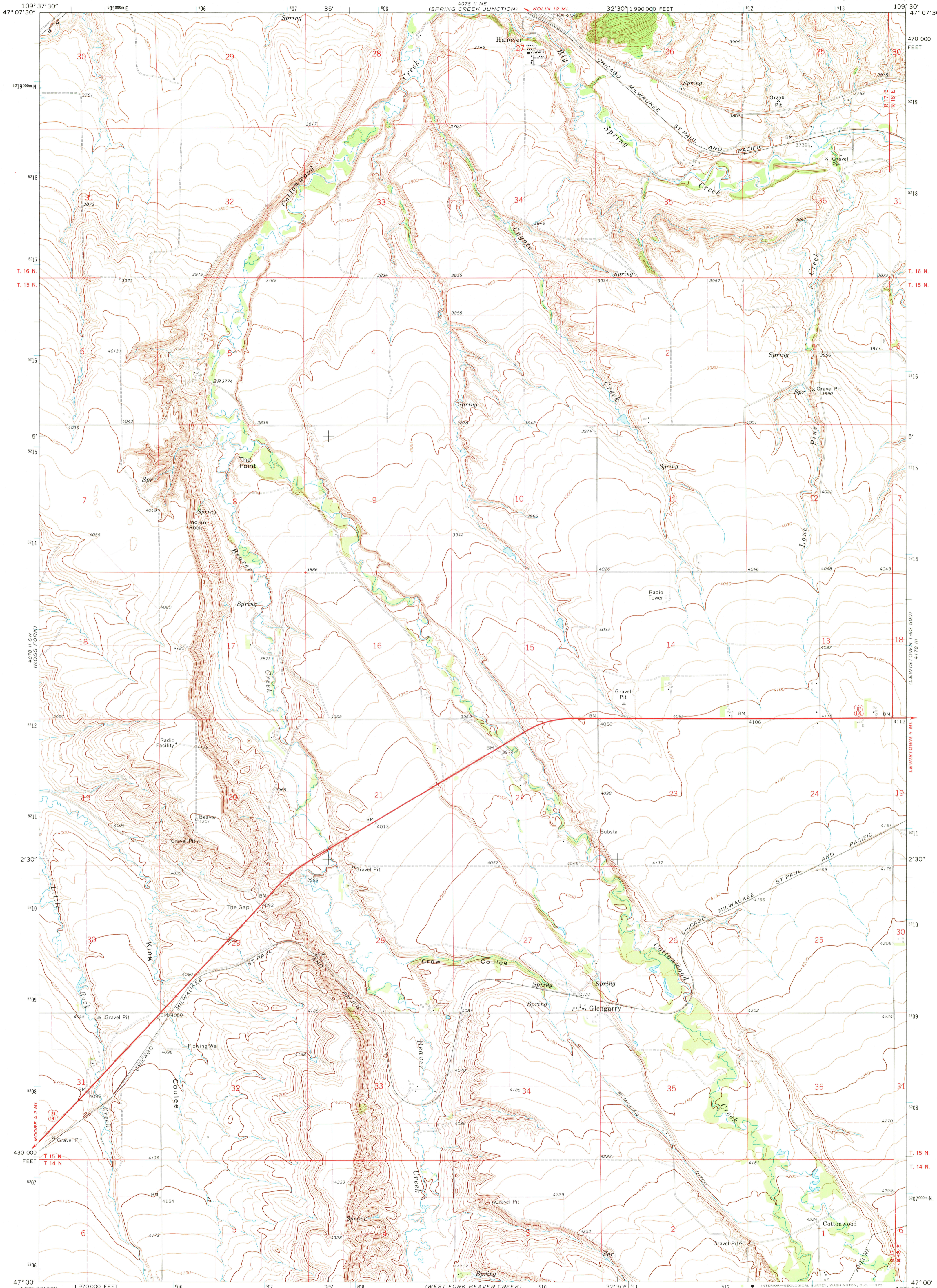


POPULINE
COASTLINES

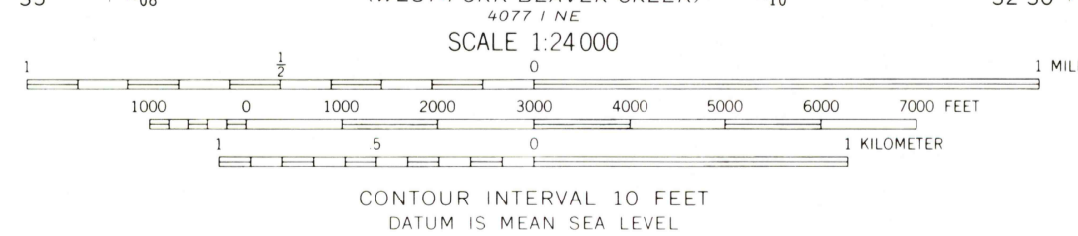
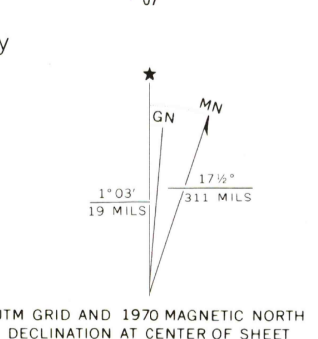
UNITED STATES
DEPARTMENT OF THE INTERIOR
GEOLOGICAL SURVEY

GLENGARRY QUADRANGLE
MONTANA—FERGUS CO.
7.5 MINUTE SERIES (TOPOGRAPHIC)

LEWISTOWN 1 62 5000
47° 07' 30"



Mapped, edited, and published by the Geological Survey
Control by USGS and USC&GS
Topography by photogrammetric methods from aerial
photographs taken 1968. Field checked 1970
Polyconic projection. 1927 North American datum
10,000-foot grid based on Montana coordinate system,
central zone
1000-meter Universal Transverse Mercator grid ticks,
zone 12, shown in blue
Fine red dashed lines indicate selected fence lines



ROAD CLASSIFICATION

- Primary highway, hard surface: Solid red line
- Primary highway, light-duty road, hard or improved surface: Solid green line
- Secondary highway, hard surface: Dashed red line
- Secondary highway, unimproved road: Dashed green line
- Interstate Route: Red circle with 'I'
- U. S. Route: Red circle with 'U.S.'
- State Route: Red circle with 'S.'

QUADRANGLE LOCATION: MONTANA

GLENGARRY, MONT.
N4700-W10930/7.5
1970
AMS 4078 II SE—SERIES V894

THIS MAP COMPLIES WITH NATIONAL MAP ACCURACY STANDARDS
FOR SALE BY U. S. GEOLOGICAL SURVEY, DENVER, COLORADO 80225, OR WASHINGTON, D. C. 20242
A FOLDER DESCRIBING TOPOGRAPHIC MAPS AND SYMBOLS IS AVAILABLE ON REQUEST

NOV 21 1973

2540