

4279 IV SW
(COW ISLAND)

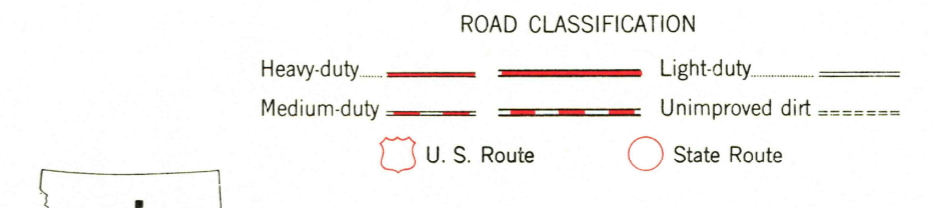
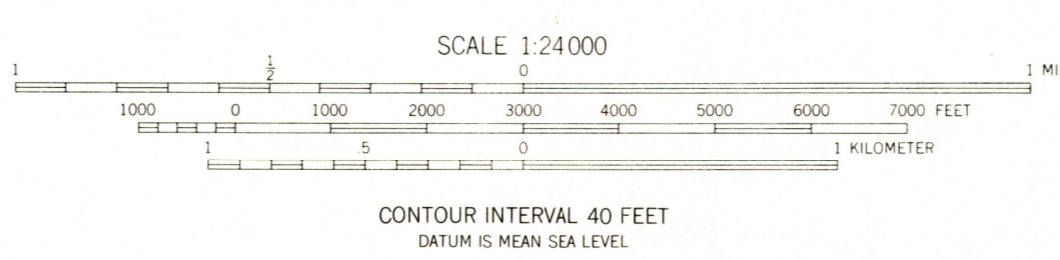
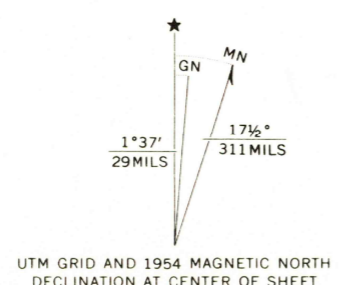
UNITED STATES
DEPARTMENT OF THE INTERIOR
GEOLOGICAL SURVEY

GRAND ISLAND QUADRANGLE
MONTANA
7.5 MINUTE SERIES (TOPOGRAPHIC)

4279 III NE
(JUNCTION)



Mapped, edited, and published by the Geological Survey as part of the Department of the Interior program for the development of the Missouri River Basin Control by USGS, USCGS, and MRC
Topography from aerial photographs by multiplex methods Aerial photographs taken 1952. Field check 1954
Polyconic projection, 1927 North American datum 10,000-foot grid based on Montana coordinate system, central and north zones
Unchecked elevations are shown in brown
1000-meter Universal Transverse Mercator grid ticks, zone 12, shown in blue



USGS
Historical File
Topographic Division

GRAND ISLAND, MONT.
N4737.5-W10845/7.5
1954
AMS 4279 III NE-SERIES V894

JUL 03 1974

1230