

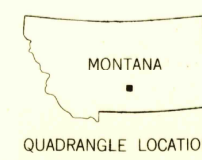

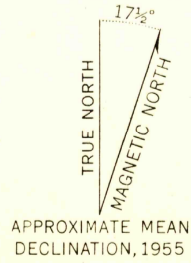
Mapped, edited, and published by the Geological Survey as part of the Department of the Interior program for the development of the Missouri River Basin

Control by USGS and USC&GS

Topography from aerial photographs by multiplex methods and by planetable surveys 1955. Aerial photographs taken 1951

Polyconic projection. 1927 North American datum. 10,000-foot grid based on Montana coordinate system, south zone

Dashed land lines indicate approximate locations



U.S.G.S.
FILE COPY
TOPOGRAPHIC DIVISION

GREYCLIFF, MONT.
N4545-W10945/7.5

1955

U.S.G.S.
FILE COPY
TOPOGRAPHIC DIVISION

USGS
Historical File
Topographic Division

MAY 1 1957

2040