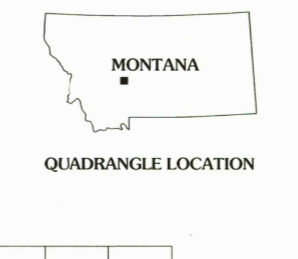
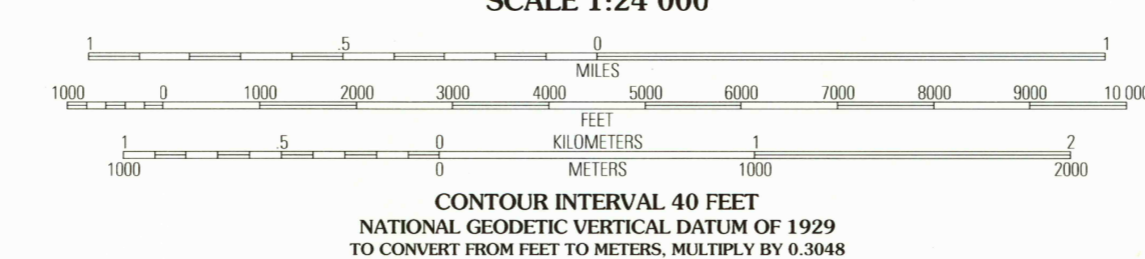
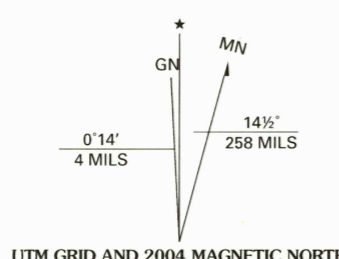


Produced by the United States Geological Survey 1986
Revision by USDA Forest Service 2001
Topography compiled 1980. Planimetry derived from imagery taken 1995 and other sources. Public Land Survey System and survey control current as of 2002. Boundaries current as of 2002.
North American Datum of 1927 (NAD 27). Projection: Montana coordinate system, south zone (Lambert conformal conic).
10 000-foot ticks: Montana coordinate system, south and central zones
Blue 1000-meter Universal Transverse Mercator ticks, zone 12
North American Datum of 1983 (NAD 83) is shown by dashed corner ticks
The values of the shift between NAD 27 and NAD 83 for 7.5-minute intersections are obtainable from National Geodetic Survey NADCON software
Non-National Forest System lands within the National Forest
Inholdings may exist in other National or State reservations
This map is not a legal land line or ownership document. Public lands are subject to change and leasing, and may have access restrictions; check with local offices. Obtain permission before entering private lands.



HIGHWAYS AND ROADS

Interstate	5	Primary highway	—
U. S.	101	Secondary highway	—
State	10	Light-duty road	—
County	6	Composition: Unspecified	—
National Forest, suitable for passenger cars	101	Paved	—
National Forest, suitable for high clearance vehicles	101	Gravel	—
National Forest Trail	384	Dirt	—
		Unimproved; 4 wheel drive	4WD
		Trail	—
		Gate; Barrier	—

THIS MAP COMPLIES WITH NATIONAL MAP ACCURACY STANDARDS
FOR SALE BY U.S. GEOLOGICAL SURVEY, P.O. BOX 25286, DENVER, COLORADO 80225
A FOLDER DESCRIBING TOPOGRAPHIC MAPS AND SYMBOLS IS AVAILABLE ON REQUEST

USGS LIBRARY - RESTON
3 1818 00422741 7

GURNETT CREEK EAST, MT
2001
46111-D3-TF-024
NIMA 3776 IV NE-SERIES V894

USGS Library
Reston, VA.
Topo Archive

