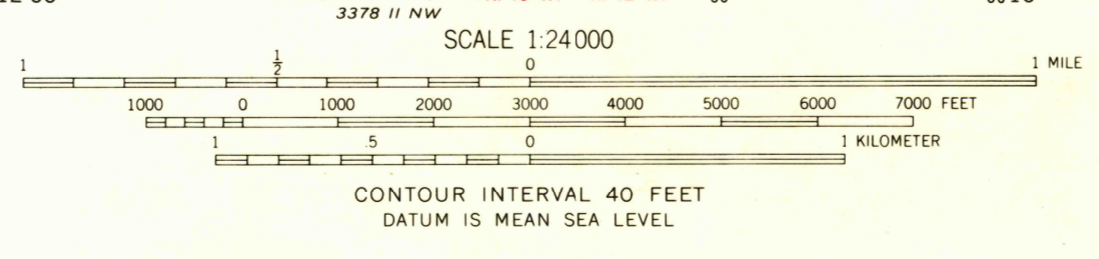
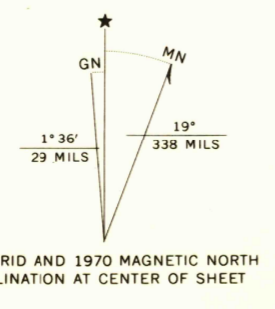
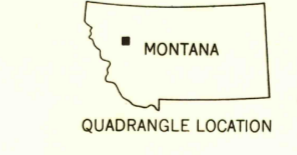


Mapped, edited, and published by the Geological Survey
Control by USGS and USC&GS
Topography by photogrammetric methods from aerial
photographs taken 1969. Field checked 1970
Polyconic projection. 1927 North American datum
10,000-foot grid based on Montana coordinate system,
central zone
1000-meter Universal Transverse Mercator grid ticks,
zone 12, shown in blue
Where omitted, land lines have not been established



HAHN CREEK GUARD STA. 1.8 MI. (PILOT PEAK)
DUNHAM POINT (R. 13 W. R. 12 W.)
MONTURE CR. GUARD STA. 9 MI. (OVANDO 17 MI.)
DANAHER GUARD STA. 8 MI. (FOOLHEN MOUNTAIN)
R. U.S. GOVERNMENT PRINTING OFFICE: 1973-516-0817
3380000 E.



ROAD CLASSIFICATION
Trails
13 AUG 1973
HAHN CREEK PASS, MONT.
N4715-W11307.5/7.5
1970
AMS 3378 I SW—SERIES V894

THIS MAP COMPLIES WITH NATIONAL MAP ACCURACY STANDARDS
FOR SALE BY U. S. GEOLOGICAL SURVEY, DENVER, COLORADO 80225, OR WASHINGTON, D. C. 20242
A FOLDER DESCRIBING TOPOGRAPHIC MAPS AND SYMBOLS IS AVAILABLE ON REQUEST

Hahn
3000
50 ft