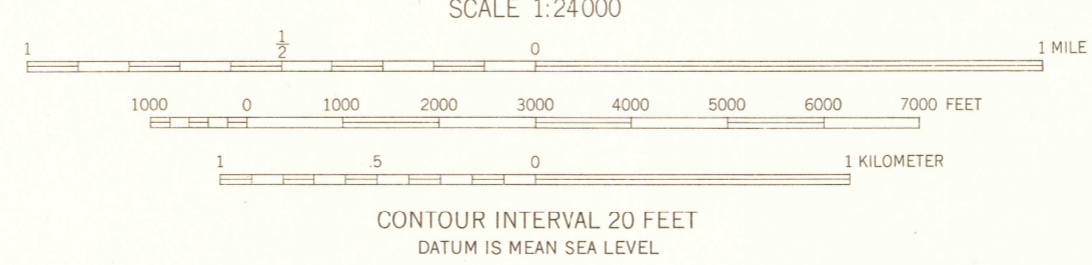
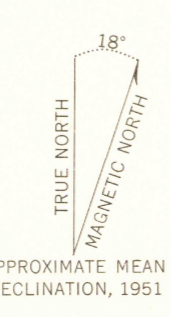


UNITED STATES
DEPARTMENT OF THE INTERIOR
GEOLOGICAL SURVEY

HAMEN QUADRANGLE
MONTANA-MEAGHER CO.
7.5 MINUTE SERIES (TOPOGRAPHIC)




Maped by the Geological Survey and the Bureau of Reclamation
Field examination and publication by the Geological Survey
as part of the Department of the Interior program
for the development of the Missouri River Basin
Control by USGS and USC&GS
Topography from aerial photographs by stereophotogrammetric
methods 1947 and 1951. Aerial photographs taken 1947
Field check 1951
Polyconic projection. 1927 North American datum
10,000-foot grid based on Montana coordinate system,
central zone
Dashed land lines indicate approximate locations



ROAD CLASSIFICATION

Heavy-duty	4 LANE 6 LANE	Light-duty
Medium-duty	4 LANE 6 LANE	Unimproved dirt

U. S. Route State Route



THIS MAP COMPLIES WITH NATIONAL MAP ACCURACY STANDARDS
FOR SALE BY U. S. GEOLOGICAL SURVEY, FEDERAL CENTER, DENVER, COLORADO OR WASHINGTON 25, D. C.
A FOLDER DESCRIBING TOPOGRAPHIC MAPS AND SYMBOLS IS AVAILABLE ON REQUEST

HAMEN, MONT.
N4615-W1037 5/7.5
1951