
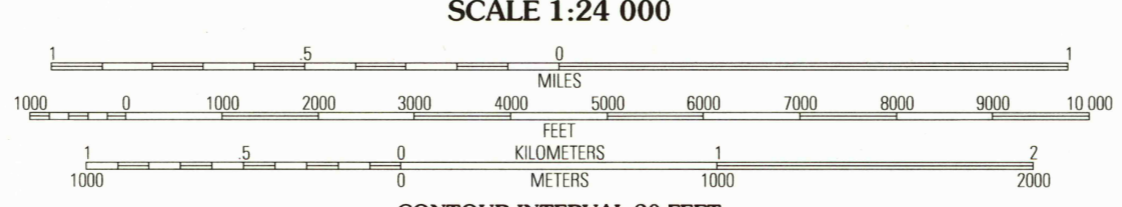



RECEIVED SEP 30 2002 USGS HISTORICAL MAP ARCHIVES



Produced by the United States Geological Survey 1967 Revision within and adjacent to National Forest System lands by USDA Forest Service 1998



CONTOUR INTERVAL 20 FEET SUPPLEMENTARY CONTOUR INTERVAL 10 FEET NATIONAL GEODETIC VERTICAL DATUM OF 1929 TO CONVERT FROM FEET TO METERS, MULTIPLY BY 0.3048



Table with 8 columns and 8 rows listing landmarks: 1 Gash Point, 2 Vase, 3 Bing, 4 Prinz Ridge, 5 Conville, 6 Ward Mountain, 7 Hamilton South, 8 Mountain House

HIGHWAYS AND ROADS legend including Interstate, U.S., State, County, National Forest, and National Forest Trail symbols and descriptions.

THIS MAP COMPLIES WITH NATIONAL MAP ACCURACY STANDARDS FOR SALE BY U.S. GEOLOGICAL SURVEY, P.O. BOX 25286, DENVER, COLORADO 80225

HAMILTON NORTH, MT 1998 46114-C2-TF-024 NIMA 3176 1 SW-SERIES V894