

Produced by the U.S. Geological Survey
Revised by the U.S. Forest Service

Areas outside the National Forest System lands may not have been revised. Topography compiled 1984. Planimetry derived from imagery taken 1991. Public Land Survey System and survey control current as of 1996. Partial field check by U.S. Forest Service 1996.

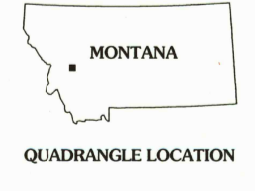
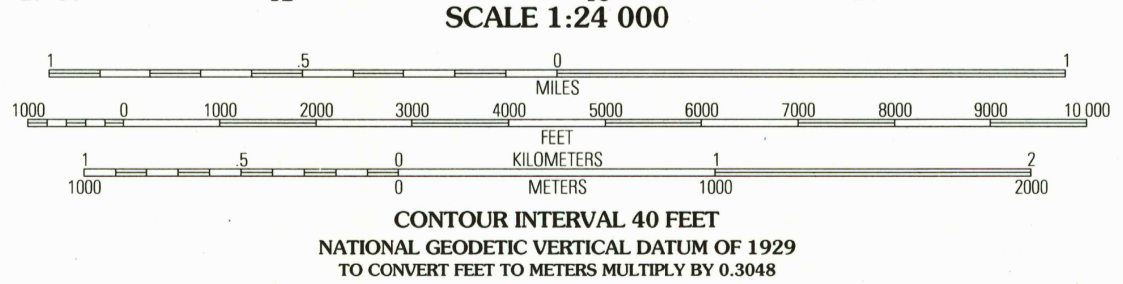
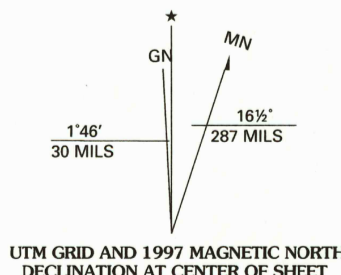
North American Datum of 1927 (NAD 27). Projection and 10 000-foot ticks: Montana coordinate system, south zone (Lambert conformal conic). Blue 1000-meter Universal Transverse Mercator ticks, zone 12.

North American Datum of 1983 (NAD 83) is shown by dashed corner ticks. The values of the shift between NAD 27 and NAD 83 for 7.5-minute intersections are obtainable from National Geodetic Survey NADCON software.

Non-National Forest System lands within the National Forest. Inholdings may exist in other National or State reservations.

This map is not a legal land line or ownership document. Public lands are subject to change and leasing, and may have access restrictions; check with local offices. Obtain permission before entering private lands.

Unsurveyed land not official.



QUADRANGLE LOCATION

1	2	3	1 Ravenna
4	5	4 Spink Point	2 Medicine Tree Hill
6	7	5 Nading Hill	3 Bearmouth
		6 Alder Gulch	
		7 Black Pine Ridge	
		8 Henderson Mountain	

ADJOINING 7.5' QUADRANGLES

HIGHWAYS AND ROADS

Interstate	5	Primary highway
U.S.	101	Secondary highway
State	16	Light-duty road
County	6	Composition: Unspecified
National Forest, suitable for passenger cars	101	Paved
National Forest, suitable for high clearance vehicles	101	Gravel
National Forest Trail	304	Dirt
			Unimproved; 4 wheel drive
			Trail
			Gate; Barrier

HARVEY POINT, MT
1996
NIMA 3377 III SW - SERIES V894

RECEIVED
APR 3 0 1999
USGS NMD
HISTORICAL MAP ARCHIVES

