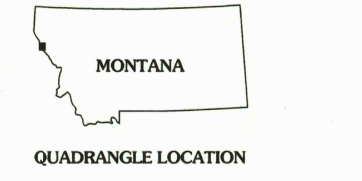
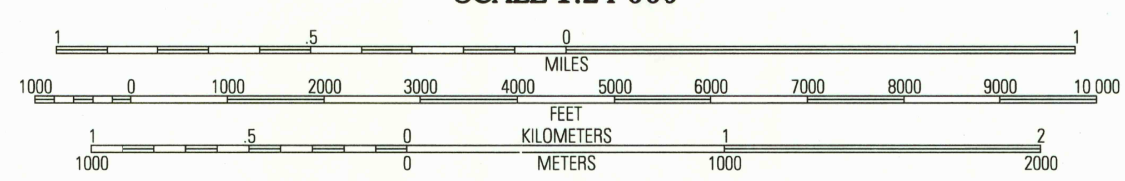
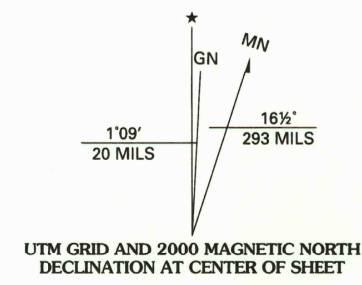


RECEIVED
SEP 24 2003
USGS WILD
HISTORICAL MAP ARCHIVES



USGS Library
Reston, VA
Topo Archive

Produced by the United States Geological Survey 1988
Revision within and adjacent to National Forest System
lands by USDA Forest Service 1999
Topography compiled 1980. Planimetry derived from imagery taken 1995
and other sources. Public Land Survey System and survey control current
as of 2000
North American Datum of 1927 (NAD 27). Projection and 10 000-foot ticks:
Montana coordinate system, central zone (Lambert conformal conic)
Blue 1000-meter Universal Transverse Mercator ticks, zone 11
North American Datum of 1983 (NAD 83) is shown by dashed corner ticks
The values of the shift between NAD 27 and NAD 83 for 7.5-minute
intersections are obtainable from National Geodetic Survey NADCON software
Non-National Forest System lands within the National Forest
Inholdings may exist in other National or State reservations
This map is not a legal land line or ownership document. Public lands are
subject to change and leasing, and may have access restrictions; check
with local offices. Obtain permission before entering private lands
Unsurveyed land net is not official



1	2	3	1 Driveway Peak 2 Table Top Mountain 3 Thompson Falls 4 Salsese 5 De Borga North 6 Adair 7 McKee Peak 8 De Borga South
4	5		
6	7	8	

HIGHWAYS AND ROADS

Interstate		Primary highway	
U. S.		Secondary highway	
State		Light-duty road	
County		Composition: Unspecified...	
National Forest, suitable for passenger cars		Paved	
National Forest, suitable for high clearance vehicles		Gravel	
National Forest Trail		Dirt	
		Unimproved; 4 wheel drive	
		Trail	
		Gate; Barrier	

HAUGAN, MT-ID
1999
47115-D4-TF-024
NIMA 2978 IV NW-SERIES V894

USGS LIBRARY - RESTON
3 1818 00417984 0