

20211000
UPPER
LAKE

UNITED STATES
DEPARTMENT OF THE INTERIOR
GEOLOGICAL SURVEY

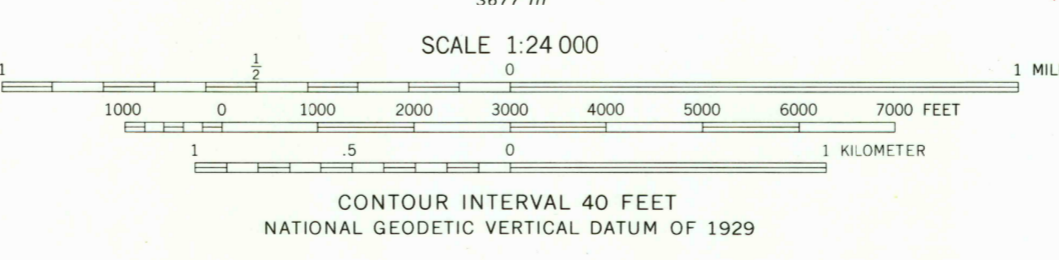
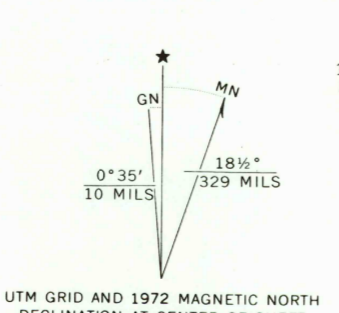
HAUSER LAKE QUADRANGLE
MONTANA—LEWIS AND CLARK CO.
7.5 MINUTE SERIES (TOPOGRAPHIC)
NE 1/4 EAST HELENA 15' QUADRANGLE

897 BY
MONTANA
MOUNTAIN



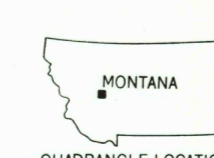
897 BY
MONTANA
MOUNTAIN

Mapped, edited, and published by the Geological Survey as part of the Department of the Interior program for the development of the Missouri River Basin. Control by USGS, USC&GS, and Missouri River Commission. Topography by photogrammetric methods from aerial photographs taken 1970. Field checked 1972. Projection and 10,000-foot grid ticks: Montana coordinate system, central zone (Lambert conformal conic) 1000-meter Universal Transverse Mercator grid ticks, zone 12, shown in blue. 1927 North American Datum. Fine red dashed lines indicate selected fence lines. To place on the predicted North American Datum 1983 move the projection lines 10 meters north and 64 meters east as shown by dashed corner ticks.



ROAD CLASSIFICATION

Primary highway, hard surface	Light-duty road, hard or improved surface	
Secondary highway, hard surface	Unimproved road	
Interstate Route	U. S. Route	State Route



THIS MAP COMPLIES WITH NATIONAL MAP ACCURACY STANDARDS FOR SALE BY U.S. GEOLOGICAL SURVEY, DENVER, COLORADO 80225, OR RESTON, VIRGINIA 22092. A FOLDER DESCRIBING TOPOGRAPHIC MAPS AND SYMBOLS IS AVAILABLE ON REQUEST.

HAUSER LAKE, MONT. NE 1/4 EAST HELENA 15' QUADRANGLE 46111-F7-TF-024 1972. There may be private inholdings within the boundaries of the National or State reservations shown on this map.

