



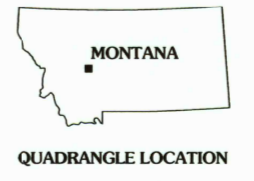
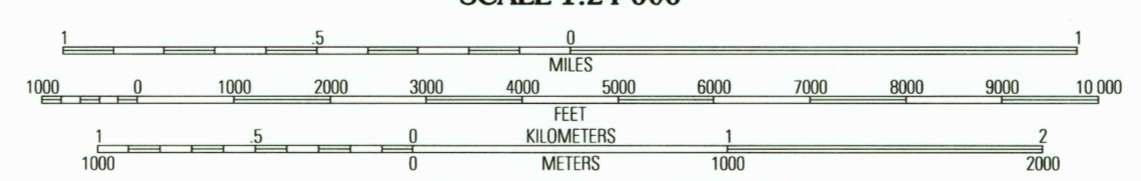
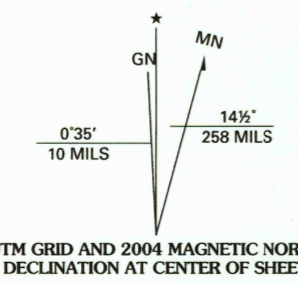
Produced by the United States Geological Survey 1972 Revision by USDA Forest Service 2001

Topography compiled 1970. Planimetry derived from imagery taken 1995 and other sources. Public Land Survey System and survey control current as of 2002. Boundaries current as of 2002

North American Datum of 1927 (NAD 27). Projection and 10 000-foot ticks: Montana coordinate system, central zone (Lambert conformal conic) Blue 1000-meter Universal Transverse Mercator ticks, zone 12

North American Datum of 1983 (NAD 83) is shown by dashed corner ticks The values of the shift between NAD 27 and NAD 83 for 7.5-minute intersections are obtainable from National Geographic Survey NADCON software

Non-National Forest System lands within the National Forest Inholdings may exist in other National or State reservations This map is not a legal land line or ownership document. Public lands are subject to change and leasing, and may have access restrictions; check with local offices. Obtain permission before entering private lands



USGS LIBRARY - RESTON 3 1818 00422540 3

Legend for roads and trails including Interstate, U.S., State, County, National Forest, and National Forest Trail symbols and descriptions.

Index table listing map sheet numbers (1-8) and corresponding place names: 1 Upper Holter Lake, 2 Nelson, 3 Hoopback Mountain, 4 Lake Helena, 5 Canyon Ferry, 6 East Helena, 7 Leadville, 8 Canyon Ferry SW.

THIS MAP COMPLIES WITH NATIONAL MAP ACCURACY STANDARDS FOR SALE BY U.S. GEOLOGICAL SURVEY, P.O. BOX 25286, DENVER, COLORADO 80225 A FOLDER DESCRIBING TOPOGRAPHIC MAPS AND SYMBOLS IS AVAILABLE ON REQUEST

HAUSER LAKE, MT 2001 46111-F7-TF-024 NIMA 3677 III NE-SERIES V894