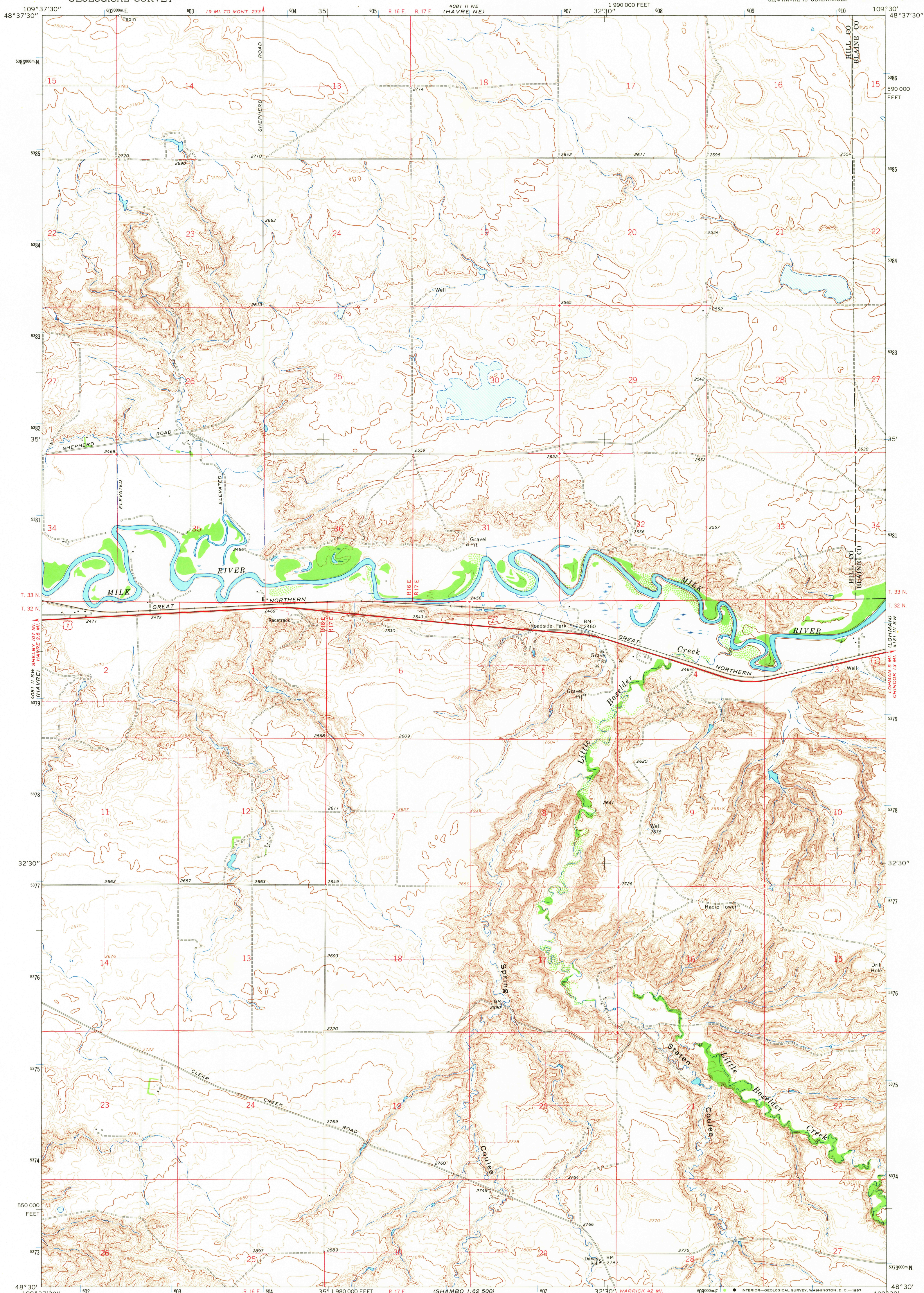


1981 II NW
HAVRE NE

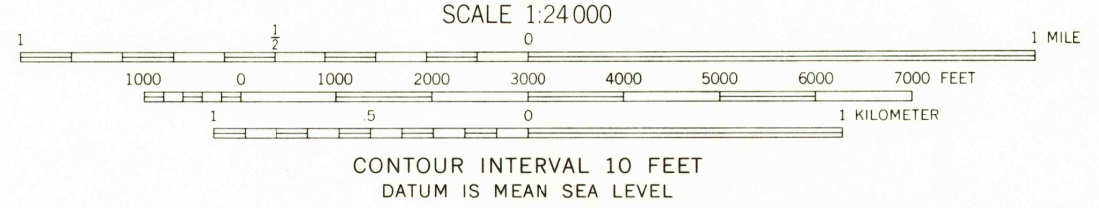
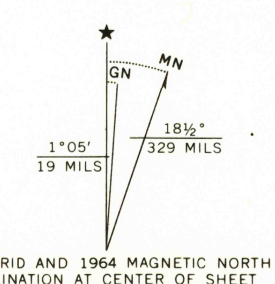
UNITED STATES
DEPARTMENT OF THE INTERIOR
GEOLOGICAL SURVEY

HAVRE SE QUADRANGLE
MONTANA
7.5 MINUTE SERIES (TOPOGRAPHIC)

1981 III NW
RESERVOIR COULEE



Mapped, edited, and published by the Geological Survey as part of the Department of the Interior program for the development of the Missouri River Basin Control by USGS and USC&GS
Topography by photogrammetric methods from aerial photographs taken 1963. Field checked 1964
Polyconic projection. 1927 North American datum 10,000-foot grid based on Montana coordinate system, north zone
1000-meter Universal Transverse Mercator grid ticks, zone 12, shown in blue
Fine red dashed lines indicate selected fence lines



U.S.G.S.
MONTANA
TOPOGRAPHIC DIVISION
PROFESSIONAL LOCATION

ROAD CLASSIFICATION
Heavy-duty ——— Light-duty ———
Unimproved dirt - - - - -
U.S. Route

HAVRE SE, MONT.
SE/4 HAVRE 15' QUADRANGLE
N4830-W10930/7.5

AMS 4081 II SE—SERIES V894

USGS
Historical File
Topographic Division

2775
DEC 3 1961