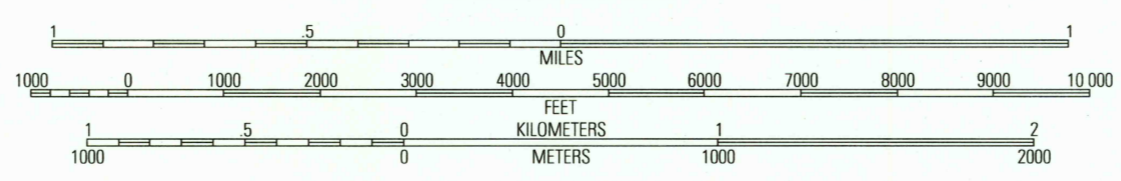
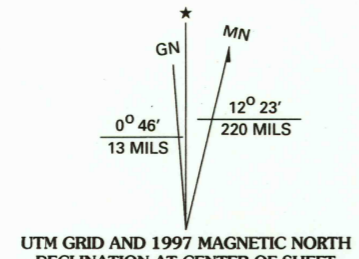


U.S. GEOLOGICAL SURVEY  
HAYES POINT  
JUN 30 1998  
REC'D FILE COPY

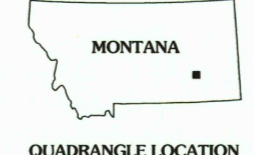
9 780607-838736

Produced by the U.S. Geological Survey  
Revised by the U.S. Forest Service  
Areas outside the National Forest System lands may not have been revised  
Topography compiled 1991. Planimetry derived from imagery taken 1991  
Public Land Survey System and survey control current as of 1995  
Partial field check by U.S. Forest Service in 1995  
North American Datum of 1927 (NAD 27). Projection and 10 000-foot ticks:  
Montana coordinate system, south zone (Lambert conformal conic). Blue  
1000-meter Universal Transverse Mercator ticks, zone 13  
North American Datum of 1983 (NAD 83) is shown by dashed corner ticks  
The values of the shift between NAD 27 and NAD 83 for 7.5-minute  
intersections are obtainable from National Geographic Survey NADCON software  
Non-National Forest System lands within the National Forest  
Inholdings may exist in other National or State reservations  
This map is not a legal land line or ownership document. Public lands are  
subject to change and leasing, and may have access restrictions; check  
with local offices. Obtain permission before entering private lands



CONTOUR INTERVAL 20 FEET  
NATIONAL GEODETIC VERTICAL DATUM OF 1929  
TO CONVERT FEET TO METERS MULTIPLY BY 0.3048

THIS MAP COMPLIES WITH NATIONAL MAP ACCURACY STANDARDS  
FOR SALE BY U.S. GEOLOGICAL SURVEY, P.O. BOX 25286, DENVER, COLORADO 80225  
A FOLDER DESCRIBING TOPOGRAPHIC MAPS AND SYMBOLS IS AVAILABLE ON REQUEST



QUADRANGLE LOCATION

1	2	3	1 Brandenburg NW
4	5	4 Brandenburg	2 H S School
6	7	3 Fourmile Creek	5 North Stacey School
	8	5 North Stacey School	6 Cook Creek Reservoir
		6 Cook Creek Reservoir	7 Beaver Creek School
		7 Beaver Creek School	8 Stacey
		8 Stacey	

ADJOINING 7.5' QUADRANGLES

- HIGHWAYS AND ROADS
- Interstate ..... 1
  - U. S. ..... 2
  - State ..... 3
  - County ..... 4
  - National Forest, suitable for passenger cars ..... 5
  - National Forest, suitable for high clearance vehicles ..... 6
  - National Forest Trail ..... 7
  - Primary highway ..... 8
  - Secondary highway ..... 9
  - Light-duty road ..... 10
  - Paved ..... 11
  - Gravel ..... 12
  - Dirt ..... 13
  - Composition unspecified ..... 14
  - Unimproved; 4 wheel drive ..... 15
  - Trail ..... 16
  - Gate ..... 17

HAYES POINT, MT  
1995  
DMA 4775 1 SE - SERIES V894