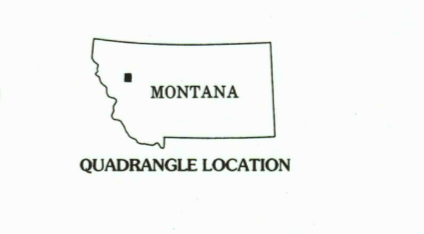
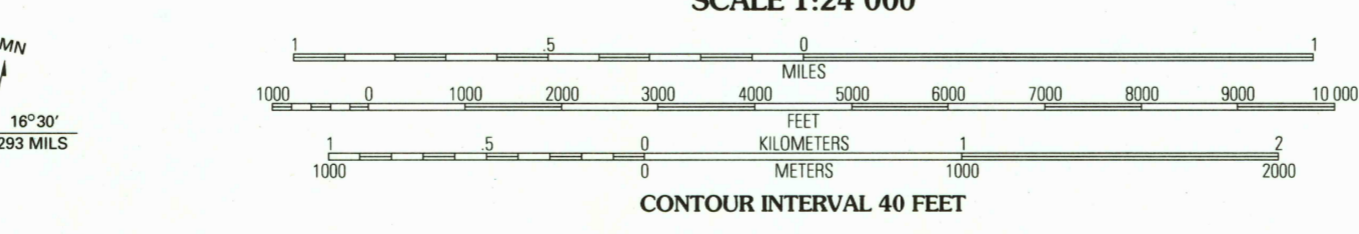
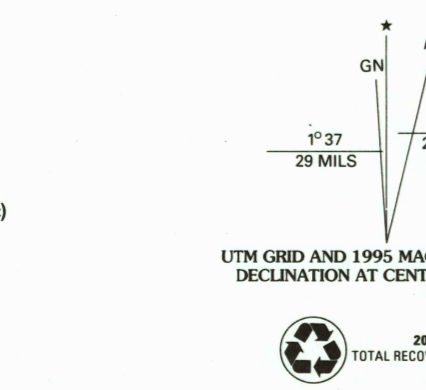


RECEIVED
NOV 3 0 2001
HISTORICAL MAP ARCHIVES

Produced by the U.S. Geological Survey
Revised by the U.S. Forest Service
Areas outside the National Forest System lands may not have been revised
Control by USGS, USFWS and U.S. Forest Service
Compiled from aerial photographs taken 1969. Revised from aerial
photographs taken 1990. Partial field check by U.S. Forest Service 1994
North American Datum of 1927 (NAD 27). Projection and 10 000-foot ticks:
Montana coordinate system, central and north zones (Lambert conformal conic)
1000-meter Universal Transverse Mercator ticks, zone 12. Blue
North American Datum of 1983 (NAD 83) is shown by dashed corner ticks
The values of the shift between NAD 27 and NAD 83 for 7.5-minute
intersections are obtainable from National Geodetic Survey NADCON software
Non-National Forest System lands within the National Forest
Inholdings may exist in other National or State reservations
This map is not a legal land line or ownership document. Public lands are
subject to change and leasing, and may have access restrictions; check
with local offices. Obtain permission before entering private lands



1	2	3	1 Pagoda Mountain
4	5	6	2 Amphitheatre Mountain
7	8	9	3 Scapogon Mountain
			4 Big Salmon Lake East
			5 Prairie Reef
			6 Lina Mountain
			7 Pine Peak
			8 Trap Mountain

HIGHWAYS AND ROADS	
Interstate	4
U. S.	2
State	1
County	0
National Forest, suitable for passenger cars	205
National Forest, suitable for high clearance vehicles	206
National Forest Trail	304
Primary highway	4
Secondary highway	3
Light-duty road	2
Paved	1
Gravel	0
Dirt	0
Composition unspecified	0
Unimproved; 4 wheel drive	4WD
Trail	0
Gate	0

THIS MAP COMPLIES WITH NATIONAL MAP ACCURACY STANDARDS
FOR SALE BY U.S. GEOLOGICAL SURVEY
P.O. BOX 25286, DENVER, COLORADO 80225
A FOLDER DESCRIBING TOPOGRAPHIC MAPS AND SYMBOLS IS AVAILABLE ON REQUEST

HAYSTACK MOUNTAIN, MONT.
47113-E2-TF-024
1994
DMA 3379 II SW - SERIES V894

