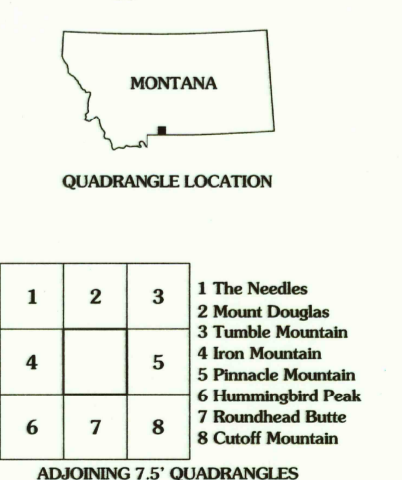
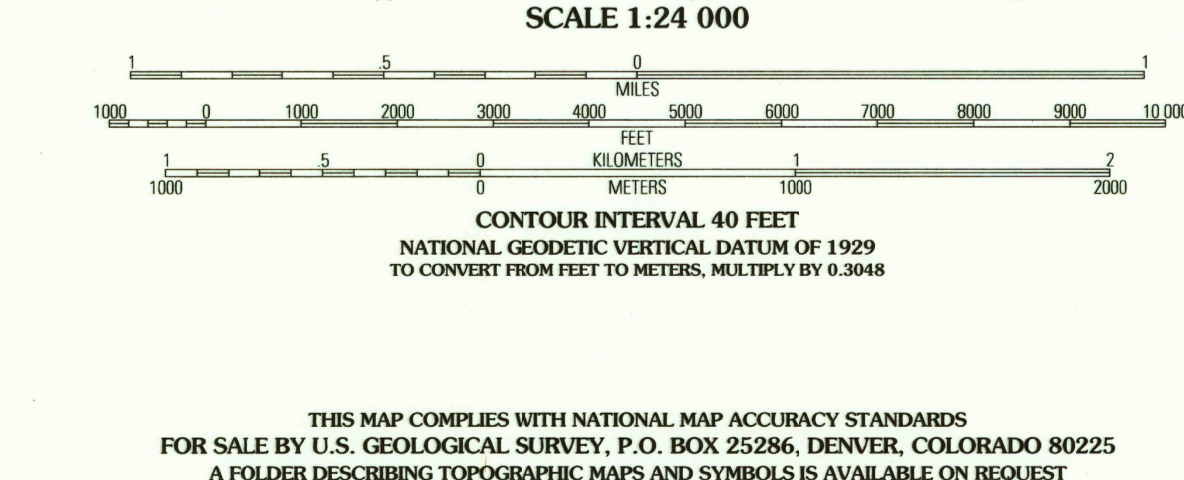
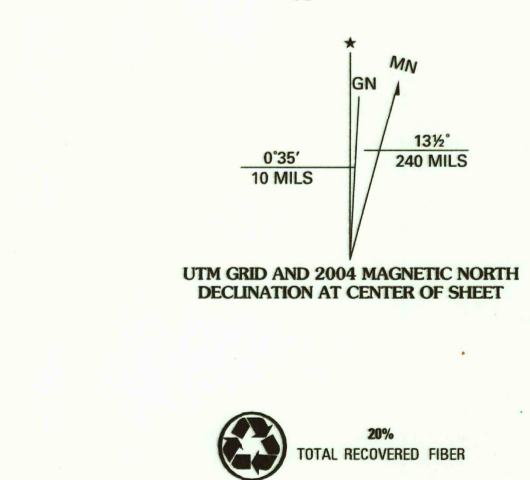




Produced by the United States Geological Survey 1987
Revision by USDA Forest Service 2000
Topography compiled 1981. Planimetry derived from survey control taken 1998 and other sources. Public Land Survey System and survey control current as of 2003. Boundaries current as of 2000.
North American Datum of 1983 (NAD 83) is shown by dashed corner ticks. The values of the shift between NAD 27 and NAD 83 for 7.5-minute intersections are obtainable from National Geographic Survey NADCON software.
Blue 1000-meter Universal Transverse Mercator ticks, zone 12.
North American Datum of 1927 (NAD 27) is shown by solid corner ticks.
Non-National Forest System lands within the National Forest.
Inholdings may exist in other National or State reservations.
This map is not a legal land line or ownership document. Public lands are subject to change and leasing, and may have access restrictions; check with local offices. Obtain permission before entering private lands.
Unsurveyed land net is not official.



HIGHWAYS AND ROADS

Interstate	1	Primary highway	1
U.S.	2	Secondary highway	2
State	3	Light-duty road	3
County	4	Composition:	
National Forest, suitable for passenger cars	5	Unspecified	1
National Forest, suitable for high clearance vehicles	6	Paved	2
National Forest Trail	7	Gravel	3
		Dirt	4
		Unimproved; 4 wheel drive	4WD
		Trail	5
		Gate; Barrier	6

HAYSTACK PEAK, MT
2000
45110-B2-TF-024
NIMA 3974 II NW-SERIES V894

USGS Library
Reston, VA.
Topo Archive

ISBN 0-107-58450-3
9 790607 1984506

3 1818 00511652 8

OCT 06 2005