
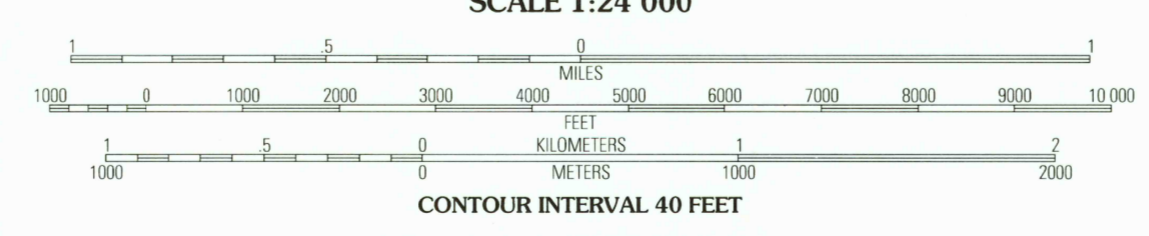
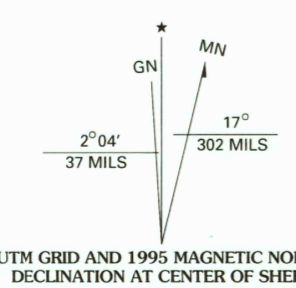


USGS Library
Reston, VA
Topo Archive



Produced by the U.S. Geological Survey
Revised by the U.S. Forest Service
Areas outside the National Forest System lands may not have been revised.
Control by USGS and USFWS
Compiled from aerial photographs taken 1964. Revised from aerial photographs taken 1990. Partial field check by U.S. Forest Service 1994.
North American Datum of 1927 (NAD 27). Projection and 10 000-foot ticks: Montana coordinate system, central zone (Lambert conformal conic). Blue 1000-meter Universal Transverse Mercator ticks, zone 12.
North American Datum of 1983 (NAD 83) is shown by dashed corner ticks. The values of the shift between NAD 27 and NAD 83 for 7.5-minute intersections are obtainable from National Geodetic Survey NADCON software.
Non-National Forest System lands within the National Forest. Inholdings may exist in other National or State reservations.
This map is not a legal land line or ownership document. Public lands are subject to change and leasing, and may have access restrictions; check with local offices. Obtain permission before entering private lands.



ADJOINING 7.5' QUADRANGLES

1	2	3	1 Piper-Crow Pass
			2 Peck Lake
			3 Condon
4		5	4 Mount Harding
			5 Cagnet Lake
			6 St. Marys Lake
			7 Gray Wolf Lake
6	7	8	8 Lake Marshall

- HIGHWAYS AND ROADS
- Interstate 5
 - U. S. 101
 - State 20
 - County 6
 - National Forest, suitable for passenger cars 105
 - National Forest, suitable for high clearance vehicles 101
 - National Forest Trail 384
- Primary highway 1
 - Secondary highway 2
 - Light-duty road 3
 - Paved 4
 - Gravel 5
 - Dirt 6
 - Composition unspecified 7
 - Unimproved; 4 wheel drive 8
 - Trail 9
 - Gate 10
- HEMLOCK LAKE, MONT.
47113-D7-TF-024
1994
DMA 3278 IV NE - SERIES V894

OCT 28 2004