

Produced by the U.S. Geological Survey
Revised by the U.S. Forest Service

Areas outside the National Forest System lands may not have been revised
Topography compiled 1964. Planimetry derived from imagery taken 1991
Public Land Survey System and survey control current as of 1996. Partial
field check by U.S. Forest Service 1996

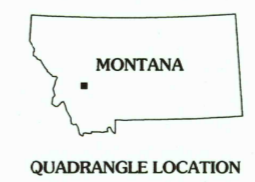
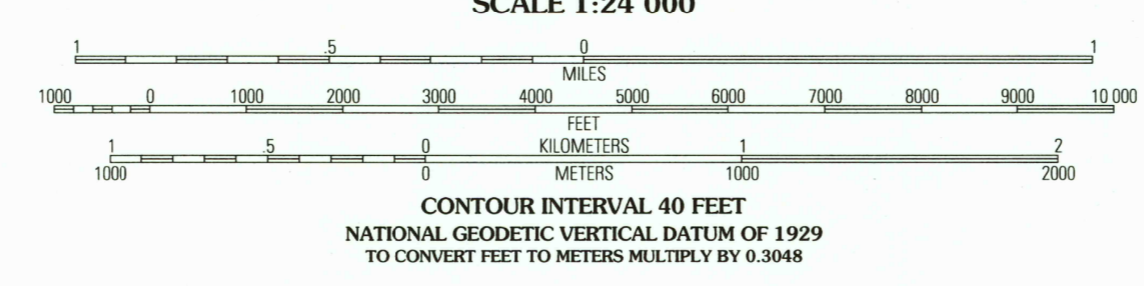
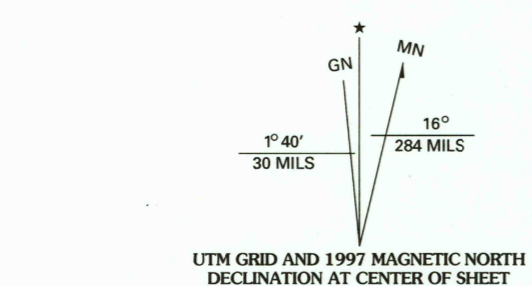
North American Datum of 1927 (NAD 27). Projection and 10 000-foot ticks:
Montana coordinate system, south zone (Lambert conformal conic)
Blue 1000-meter Universal Transverse Mercator ticks, zone 12

North American Datum of 1983 (NAD 83) is shown by dashed corner ticks
The values of the shift between NAD 27 and NAD 83 for 7.5-minute
intersections are obtainable from National Geodetic Survey NADCON software

Non-National Forest System lands within the National Forest
Inholdings may exist in other National or State reservations

This map is not a legal land line or ownership document. Public lands are
subject to change and leasing, and may have access restrictions; check
with local offices. Obtain permission before entering private lands

Unsurveyed land net is not official



1	2	3
1 Harvey Point	2 Nirling Hill	3 Hall
4 Black Pine Ridge	5 Maxville	6 Antelope Creek
7 Philipburg	8 Fred Burr Lake	

HIGHWAYS AND ROADS

- Interstate
- U. S.
- State
- County
- National Forest, suitable for passenger cars
- National Forest, suitable for high clearance vehicles
- National Forest Trail
- Primary highway
- Secondary highway
- Light-duty road
- Composition: Unspecified
- Paved
- Gravel
- Dirt
- Unimproved; 4 wheel drive
- Trail
- Gate; Barrier

HENDERSON MOUNTAIN, MT
1996
NIMA 3376 IV NE - SERIES V894

RECEIVED
MAR 31 1999
USGS NMD
HISTORICAL MAP ARCHIVES

