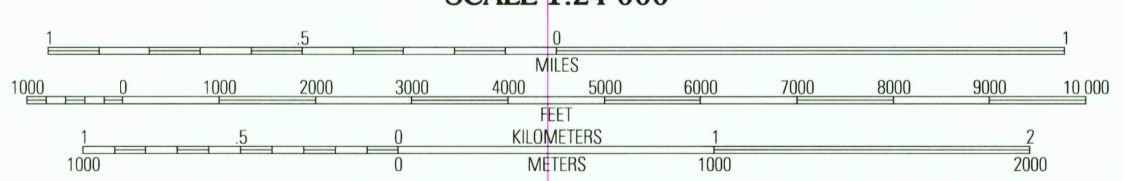
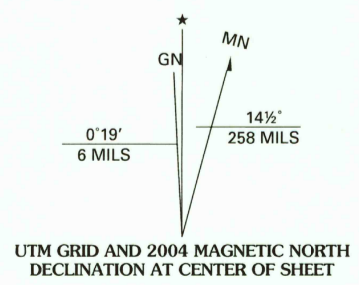
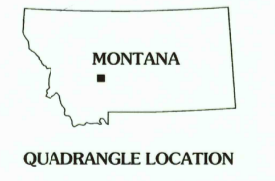


Produced by the United States Geological Survey 1986
Revision by USDA Forest Service 2001
Topography compiled 1980. Planimetry derived from imagery taken 1995 and other sources. Public Land Survey System and survey control current as of 2002. Boundaries current as of 2002
North American Datum of 1927 (NAD 27). Projection and 10 000-foot ticks: Montana coordinate system, south zone (Lambert conformal conic)
Blue 1000-meter Universal Transverse Mercator ticks, zone 12
North American Datum of 1983 (NAD 83) is shown by dashed corner ticks
The values of the shift between NAD 27 and NAD 83 for 7.5-minute intersections are obtainable from National Geodetic Survey NADCON software
Non-National Forest System lands within the National Forest
Inholdings may exist in other National or State reservations
This map is not a legal land line or ownership document. Public lands are subject to change and leasing, and may have access restrictions; check with local offices. Obtain permission before entering private lands



CONTOUR INTERVAL 20 FEET
NATIONAL GEODETIC VERTICAL DATUM OF 1929
TO CONVERT FROM FEET TO METERS, MULTIPLY BY 0.3048



1	2	3	1 Townsend NE
2	3	4	2 Garnett Creek West
3	4	5	3 Garnett Creek East
4	5	6	4 Townsend
5	6	7	5 Lippert Gulch
6	7	8	6 Parker
			7 Townsend
			8 Deer Park

HIGHWAYS AND ROADS

- Interstate: (Red line with shield)
- U. S. Highway: (Red line with shield)
- State Highway: (Red line with shield)
- County Highway: (Red line with shield)
- National Forest, suitable for passenger cars: (Red line with shield)
- National Forest, suitable for high clearance vehicles: (Red line with shield)
- National Forest Trail: (Red line with shield)
- Primary highway: (Red line)
- Secondary highway: (Red line)
- Light-duty road: (Red line)
- Composition: Unspecified: (Red line)
- Paved: (Red line)
- Gravel: (Red line)
- Dirt: (Red line)
- Unimproved; 4 wheel drive: (Red line)
- Trail: (Red line)
- Gate; Barrier: (Red line)

QUADRANGLE LOCATION

HOLKER, MT 2001
46111-C4-TF-024
NIMA 3776 IV SW-SERIES V894

USGS Library Reston, VA. Topo Archive

OCT 28 2004

