
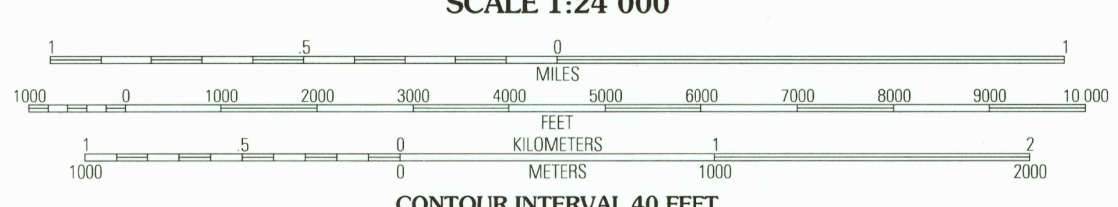



RECEIVED NOV 07 2002 USGS NHD HISTORICAL MAP ARCHIVES



Produced by the United States Geological Survey 1966 Revision by USDA Forest Service 1997 Topography compiled 1965. Planimetry derived from imagery taken 1995 and other sources. Public Land Survey System and survey control current as of 1999...



CONTOUR INTERVAL 40 FEET NATIONAL GEODETIC VERTICAL DATUM OF 1929 TO CONVERT FROM FEET TO METERS, MULTIPLY BY 0.3048



Table with 3 columns and 3 rows showing the grid of adjoining 7.5' quadrangles. The grid is numbered 1-9, with 5 being the current quadrangle.

- Legend for highways and roads: Interstate, U.S., State, County, National Forest, National Forest Trail, Primary highway, Secondary highway, Light-duty road, Composition: Unspecified, Paved, Gravel, Dirt, Unimproved, 4 wheel drive, Trail, Gate, Barrier.

THIS MAP COMPLIES WITH NATIONAL MAP ACCURACY STANDARDS FOR SALE BY U.S. GEOLOGICAL SURVEY, P.O. BOX 25286, DENVER, COLORADO 80225 A FOLDER DESCRIBING TOPOGRAPHIC MAPS AND SYMBOLS IS AVAILABLE ON REQUEST

HOMER YOUNGS PEAK, MT-ID 1997 45113-C6-TF-024 NMA 3274 1 SW-SERIES V894