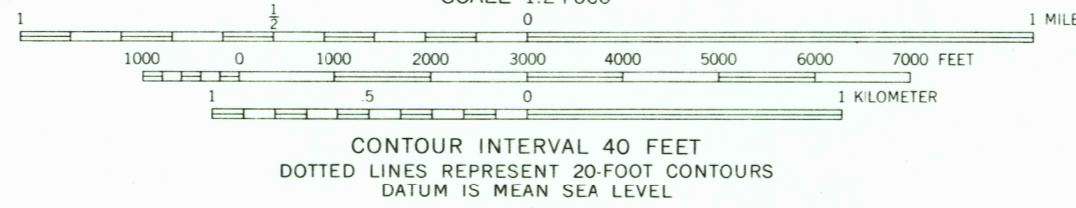
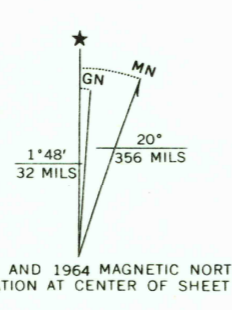



Maped, edited, and published by the Geological Survey  
Control by USGS and USC&GS  
Topography by photogrammetric methods from aerial photographs taken 1963. Field checked 1964  
Polyconic projection. 1927 North American datum  
10,000-foot grid based on Montana coordinate system, central zone  
1000-meter Universal Transverse Mercator grid ticks, zone 11, shown in blue  
Fine red dashed lines indicate selected fence lines  
Entire area lies within the boundary of the Flathead Indian Reservation



ROAD CLASSIFICATION  
Medium-duty ——— Light-duty ———  
Unimproved dirt - - - - -  
State Route ○



HOT SPRINGS NE, MONT.  
N4737.5-W11430.7.5  
1964  
AMS 3079 II NE-SERIES V894

3285  
NOV 1967

USGS  
Historical File  
Topographic Division