
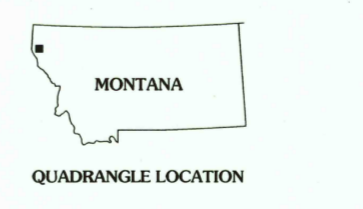
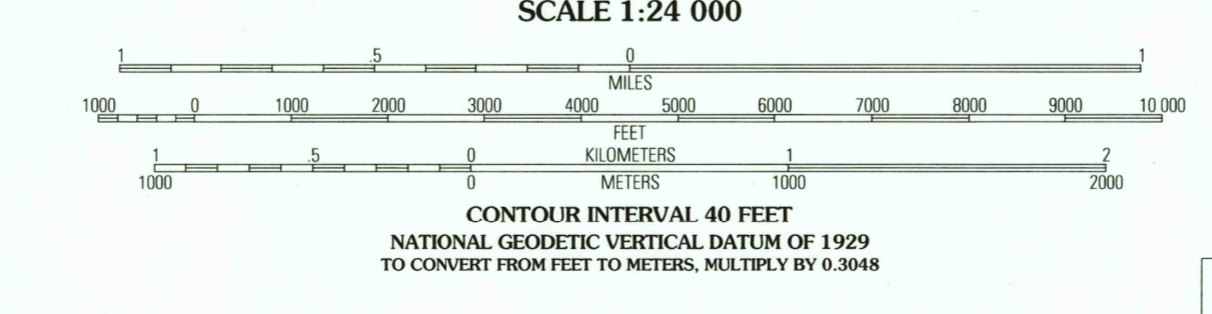
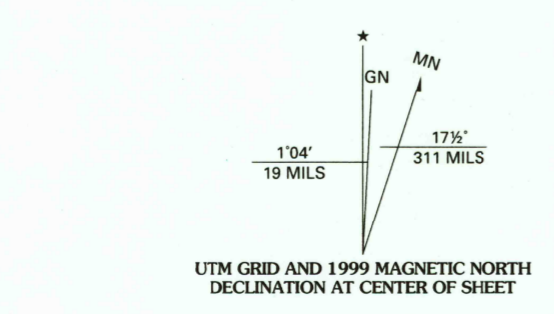


RECEIVED
SEP 30 2000
USGS NMD
HISTORICAL MAP ARCHIVES



Produced by the United States Geological Survey 1983
Revision by USDA Forest Service 1997
Topography compiled 1965. Planimetry derived from imagery taken 1992 and other sources. Public Land Survey System and survey control current as of 1997.
North American Datum of 1927 (NAD 27). Projection and 10 000-foot ticks: Montana coordinate system, north and central zones (Lambert conformal conic) Blue 1000-meter Universal Transverse Mercator ticks, zone 11
North American Datum of 1983 (NAD 83) is shown by dashed corner ticks The values of the shift between NAD 27 and NAD 83 for 7.5-minute interspersions are obtainable from National Geodetic Survey NADCON software
Non-National Forest System lands within the National Forest
Inholdings may exist in other National or State reservations
This map is not a legal land line or ownership document. Public lands are subject to change and leasing, and may have access restrictions; check with local offices. Obtain permission before entering private lands
Unsurveyed land net is not official



1	2	3	1 Snowshoe Peak 2 Cable Mountain 3 Horse Mountain 4 Elephant Peak 5 Barren Peak 6 Noxon Rapids Dam 7 Goat Peak 8 Silver Butte Pass
4	5		
6	7	8	

ADJOINING 7.5' QUADRANGLES

HIGHWAYS AND ROADS

Interstate	Primary highway
U. S.	Secondary highway
State	Light-duty road
County	Composition: Unspecified
National Forest, suitable for passenger cars	Paved
National Forest, suitable for high clearance vehicles	Gravel
National Forest Trail	Dirt
		Unimproved; 4 wheel drive
		Trail
		Gate; Barrier

HOWARD LAKE, MT
1997
NIMA 2880 II SE-SERIES V894

THIS MAP COMPLIES WITH NATIONAL MAP ACCURACY STANDARDS
FOR SALE BY U.S. GEOLOGICAL SURVEY, P.O. BOX 25286, DENVER, COLORADO 80225
A FOLDER DESCRIBING TOPOGRAPHIC MAPS AND SYMBOLS IS AVAILABLE ON REQUEST