

Mapped, edited, and published by the Geological Survey
Control by USGS, USC&GS, and U. S. Forest Service

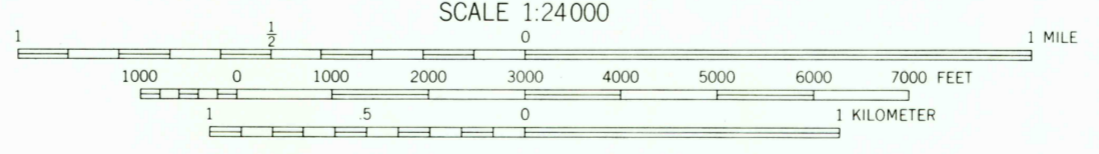
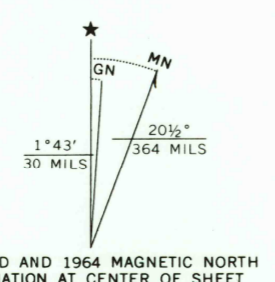
Topography by photogrammetric methods from aerial
photographs taken 1964. Field checked 1964

Polyconic projection. 1927 North American Datum
10,000-foot grid based on Montana coordinate system,
north zone

1000-meter Universal Transverse Mercator grid ticks,
zone 11, shown in blue

To place on the predicted North American Datum 1983
move the projection lines 12 meters north and
72 meters east as shown by dashed corner ticks

There may be private inholdings within the boundaries of
the National or State reservations shown on this map



CONTOUR INTERVAL 40 FEET
NATIONAL GEODETIC VERTICAL DATUM OF 1929




ROAD CLASSIFICATION
Light-duty ——— Unimproved dirt - - - - -

HUBBART RESERVOIR, MONT.
47114-H6-TF-024

1964

DMA 3079 I NW-SERIES V894



3090 LIFE PEAK
MC GREGOR PEAK

3081 LIFE PEAK
MASHILL MOUNTAIN

3090 LIFE PEAK
3079 I SW

3079 I SW
3079 I NE