



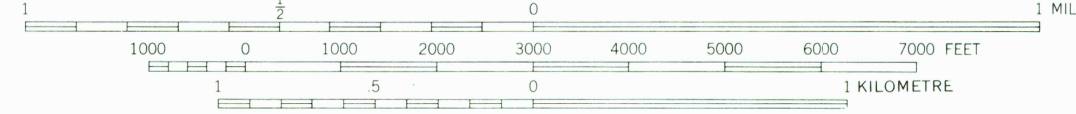
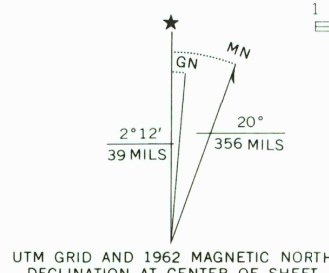
Mapped, edited, and published by the Geological Survey

Control by USGS and USC&GS

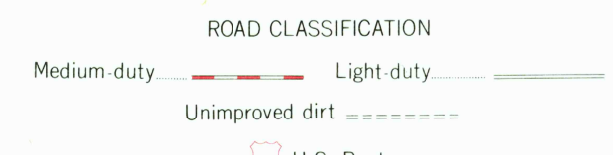
Topography by photogrammetric methods from aerial photographs taken 1956. Field checked 1962

Polyconic projection. 1927 North American datum
10,000-foot grid based on Montana coordinate system, north zone
1000-metre Universal Transverse Mercator grid ticks, zone 11, shown in blue

Fine red dashed lines indicate selected fence lines
Where omitted, land lines have not been established



CONTOUR INTERVAL 40 FEET
DOTTED LINES REPRESENT 20 FOOT CONTOURS
NATIONAL GEODETIC VERTICAL DATUM OF 1929



HUNGRY HORSE, MONT.
N4822.5-W11400/7.5
1962
AMS 3180 1 NE-SERIES 894

RETURN TO:
USGS NMD HISTORICAL MAP ARCHIVES

2862