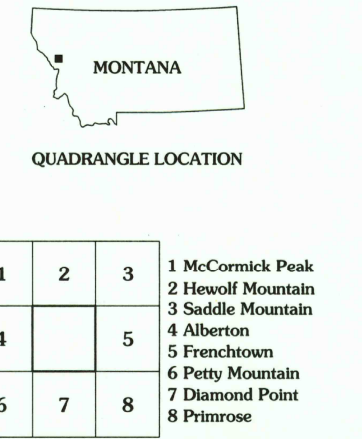
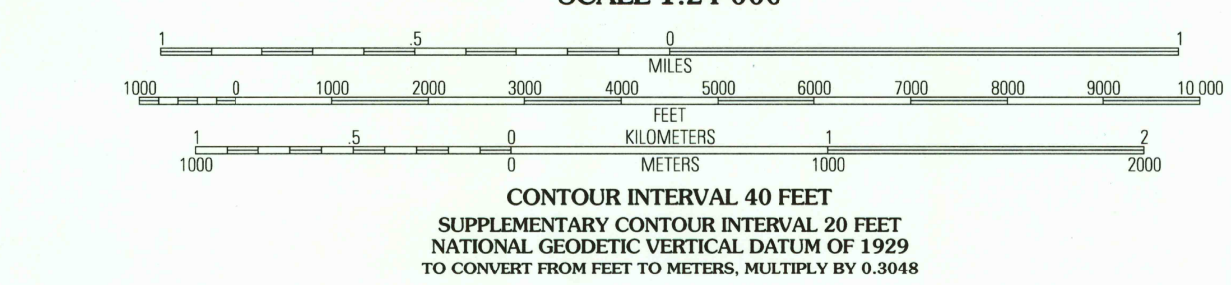
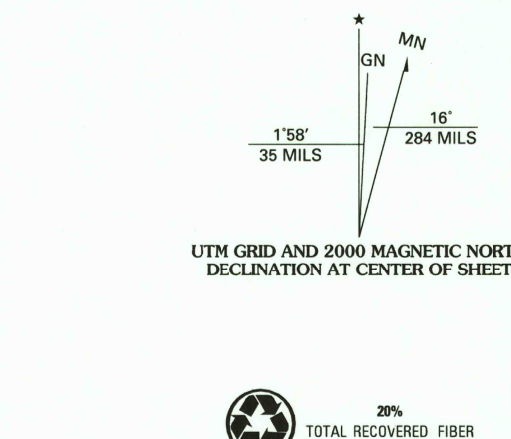


114° 22' 30" 700000 m E 701 20' 702 20' 703 20' 705 17' 30" 810 000 FEET 707 708 114° 15' 47° 07' 30" 522 2000 N 5221 5220 5219 5218 5217 5216 5215 5214 5213 5212 5211 5210 5209 47° 00' 700 701 790 000 FEET 702 20' 703 20' 705 17' 30" 707 708 114° 22' 30" 47° 00' 5209000 N

Produced by the United States Geological Survey 1984
Revision within and adjacent to National Forest System
lands by USDA Forest Service 1999
Topography compiled 1956. Planimetry derived from imagery taken 1995
and other sources. Public Land Survey System and survey control current
as of 2000
North American Datum of 1927 (NAD 27). Projection and 10 000-foot ticks:
Montana coordinate system, central zone (Lambert conformal conic)
Blue 1000-meter Universal Transverse Mercator ticks, zone 11
North American Datum of 1983 (NAD 83) is shown by dashed corner ticks
The values of the shift between NAD 27 and NAD 83 for 7.5-minute
intersections are obtainable from National Geodetic Survey NADCON software
Non-National Forest System lands within the National Forest
Inholdings may exist in other National or State reservations
This map is not a legal land line or ownership document. Public lands are
subject to change and leasing, and may have access restrictions; check
with local offices. Obtain permission before entering private lands



INTERIOR GEOLOGICAL SURVEY, RESTON, VIRGINIA 2003

Interstate	5	Primary highway	—
U. S.	79	Secondary highway	—
State	7	Light-duty road	—
County	4	Composition: Unspecified...	—
National Forest, suitable for passenger cars	105, 104	Paved	—
National Forest, suitable for high clearance vehicles	106	Gravel	—
National Forest Trail	384	Dirt	—
		Unimproved; 4 wheel drive	—
		Trail	—
		Gate; Barrier	—

HUSON, MT
1999
47114-A3-TF-024
NIMA 3178 III SE-SERIES V894

RECEIVED
SEP 22 2003
USGS/USDA
HISTORICAL MAP ARCHIVES



USGS Library
Reston, VA
Topo Archive

THIS MAP COMPLIES WITH NATIONAL MAP ACCURACY STANDARDS
FOR SALE BY U.S. GEOLOGICAL SURVEY, P.O. BOX 25286, DENVER, COLORADO 80225
A FOLDER DESCRIBING TOPOGRAPHIC MAPS AND SYMBOLS IS AVAILABLE ON REQUEST

3 1818 00417985 7