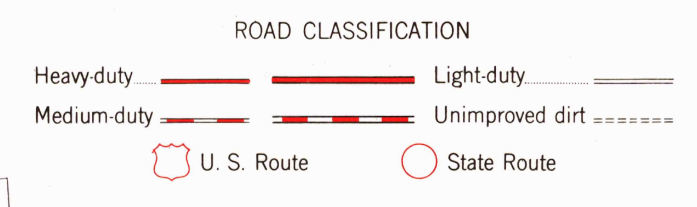
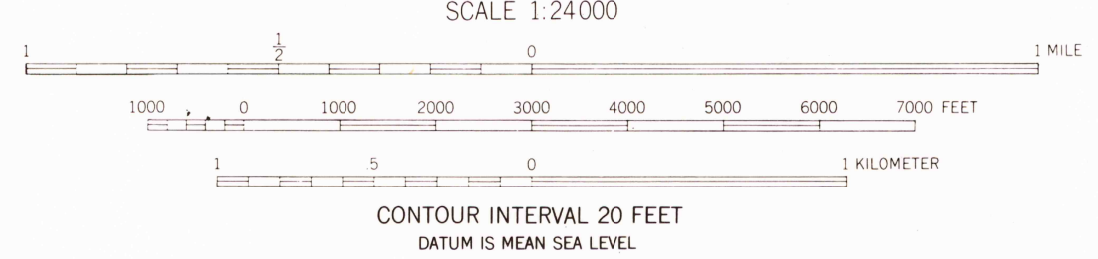
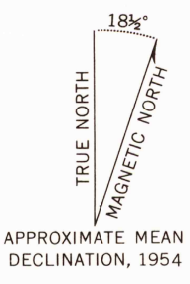


USGS AND HISTORICAL
MAP ARCHIVES
JUN 20 1996
REC'D FILE COPY

Mapped, edited, and published by the Geological Survey as part of the Department of the Interior program for the development of the Missouri River Basin Control by USGS, and USC&GS
Topography from aerial photographs by multiplex methods and by planetable surveys 1954. Aerial photographs taken 1952
Polyconic projection, 1927 North American datum
10,000-foot grid based on Montana coordinate system, north zone
Unchecked elevations are shown in brown



ILIAD, MONT.
N4745-W10945/7.5
1954

FOR SALE BY U.S. GEOLOGICAL SURVEY, DENVER, COLORADO 80225, OR RESTON, VIRGINIA 22092
A FOLDER DESCRIBING TOPOGRAPHIC MAPS AND SYMBOLS IS AVAILABLE ON REQUEST

