

Produced by the United States Geological Survey 1989 Revision by USDA Forest Service 1999 Topography compiled 1984. Planimetry derived from imagery taken 1995 and other sources. Public Land Survey System and survey control current as of 2000.


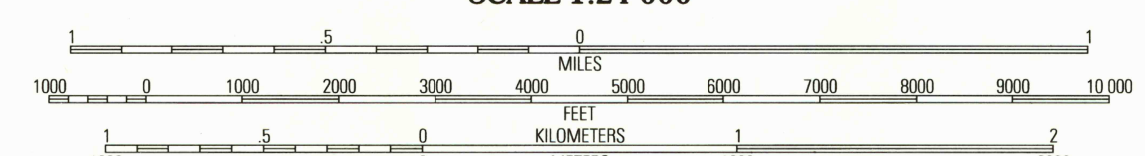
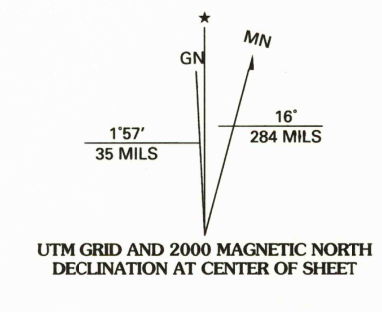


Table with 3 columns and 8 rows listing symbols for various features like Bonner, Clinton, Mineral Ridge, Elk Mountain, Ravenna, Cleveland Mountain, Grizzly Point, and Spink Point.

Legend for roads and trails, including Interstate, U.S. Highway, State Highway, National Forest, National Forest suitable for passenger cars, National Forest suitable for high clearance vehicles, National Forest Trail, Primary highway, Secondary highway, Light-duty road, and Composition: Unspecified, Paved, Gravel, Dirt, Unimproved, 4 wheel drive, Trail, Gate, Barrier.

THIS MAP COMPLIES WITH NATIONAL MAP ACCURACY STANDARDS FOR SALE BY U.S. GEOLOGICAL SURVEY, P.O. BOX 25286, DENVER, COLORADO 80225 A FOLDER DESCRIBING TOPOGRAPHIC MAPS AND SYMBOLS IS AVAILABLE ON REQUEST

USGS LIBRARY - RESTON 3 1818 00418242 2

IRIS POINT, MT 1999 46113-F6-TF-024 NIMA 3277 II NW-SERIES V894

USGS Library Reston, VA. Topo Archive



NOV 04 2003