

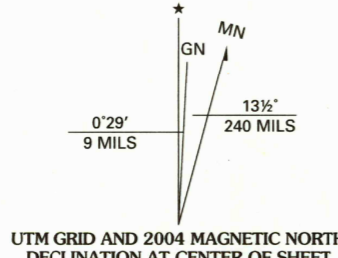
Produced by the United States Geological Survey 1987  
Revision by USDA Forest Service 2000

Topography compiled 1976. Planimetry derived from imagery taken 1998 and other sources. Public Land Survey System and survey control current as of 2003. Boundaries current as of 2000.

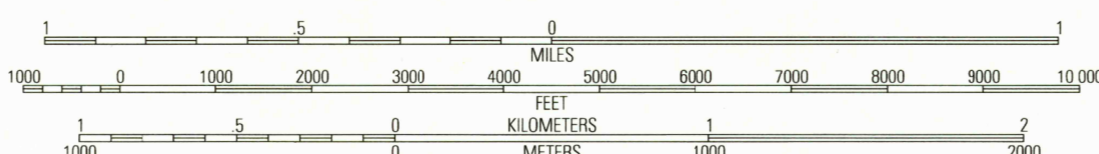
North American Datum of 1927 (NAD 27). Projection and 10 000-foot ticks: Montana coordinate system, south zone (Lambert conformal conic). Blue 1000-meter Universal Transverse Mercator ticks, zone 12.

North American Datum of 1983 (NAD 83) is shown by dashed corner ticks. The values of the shift between NAD 27 and NAD 83 for 7.5-minute intersections are obtainable from National Geodetic Survey NADCON software. Non-National Forest System lands within the National Forest. Inholdings may exist in other National or State reservations.

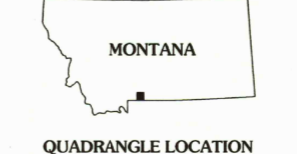
This map is not a legal land line or ownership document. Public lands are subject to change and leasing, and may have access restrictions; check with local offices. Obtain permission before entering private lands. Unsurveyed land net is not official.



UTM GRID AND 2004 MAGNETIC NORTH DECLINATION AT CENTER OF SHEET



CONTOUR INTERVAL 40 FEET  
NATIONAL GEODETIC VERTICAL DATUM OF 1929  
TO CONVERT FROM FEET TO METERS, MULTIPLY BY 0.3048



QUADRANGLE LOCATION

1	2	3
4	5	6
7	8	

1 The Pyramid  
2 The Needles  
3 Mount Douglas  
4 Mount Wallace  
5 Haystack Peak  
6 Specimen Creek  
7 Hummingbird Peak  
8 Roundhead Butte

Interstate	5	Primary highway	Red line
U. S.	101	Secondary highway	Red dashed line
State	19	Light-duty road	Black dashed line
County	10	Composition: Unspecified	Black solid line
National Forest, suitable for passenger cars	101	Paved	Black solid line
National Forest, suitable for high clearance vehicles	101	Gravel	Black dashed line
National Forest Trail	304	Dirt	Black dashed line
		Unimproved; 4 wheel drive	Black dashed line
		Trail	Black dashed line
		Gate; Barrier	Black dashed line

IRON MOUNTAIN, MT  
2000  
45110-B3-TF-024  
NIMA 3974 III NE-SERIES V894

USGS Library  
Reston, VA.  
Topo Archive



3 1818 00504176 7

THIS MAP COMPLIES WITH NATIONAL MAP ACCURACY STANDARDS  
FOR SALE BY U.S. GEOLOGICAL SURVEY, P.O. BOX 25286, DENVER, COLORADO 80225  
A FOLDER DESCRIBING TOPOGRAPHIC MAPS AND SYMBOLS IS AVAILABLE ON REQUEST