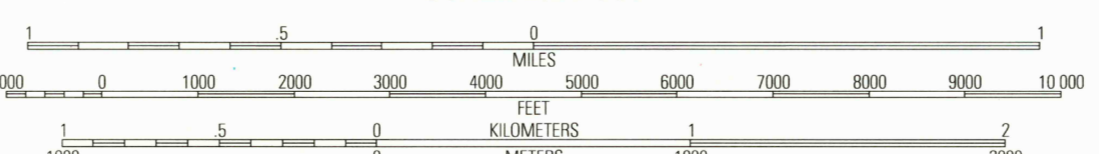





Produced by the United States Geological Survey 1986
Revision by USDA Forest Service 2000

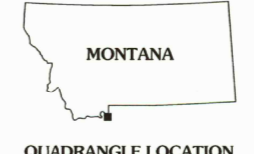
Topography compiled 1977. Planimetry derived from imagery taken 1998 and other sources. Public Land Survey System and survey control current as of 2003. Boundaries current as of 2000.
North American Datum of 1927 (NAD 27). Projection: Montana coordinate system, south zone (Lambert conformal conic). 10 000-foot ticks; Montana coordinate system, south zone and Wyoming coordinate system, west zone Blue 1000-meter Universal Transverse Mercator ticks, zone 12 North American Datum of 1983 (NAD 83) is shown by dashed corner ticks. The values of the shift between NAD 27 and NAD 83 for 7.5-minute intersections are obtainable from National Geographic Survey NADCON software.

Non-National Forest System lands within the National Forest inholdings may exist in other National or State reservations.
This map is not a legal land line or ownership document. Public lands are subject to change and leasing, and may have access restrictions; check with local offices. Obtain permission before entering private lands.
Where omitted, land lines have not been established.
Unsurveyed land net is not official.



CONTOUR INTERVAL 20 FEET
NATIONAL GEODETIC VERTICAL DATUM OF 1929
TO CONVERT FROM FEET TO METERS, MULTIPLY BY 0.3048

THIS MAP COMPLIES WITH NATIONAL MAP ACCURACY STANDARDS
FOR SALE BY U.S. GEOLOGICAL SURVEY, P.O. BOX 25286, DENVER, COLORADO 80225
A FOLDER DESCRIBING TOPOGRAPHIC MAPS AND SYMBOLS IS AVAILABLE ON REQUEST



1	2	3	1 Madison Arm
			2 West Yellowstone
			3 Mount Jackson
			4 Reas Pass
4		5	5 Buffalo Meadows
			6 Lathrop Springs
			7 Buffalo Lake NE
6	7	8	8 Summit Lake

ADJOINING 7.5' QUADRANGLES

USGS Library
Reston, VA.
Topo Archive

ISBN 1-4111-3064-30
9 781411 306430

1818 00510165 2

JACK STRAW BASIN, MT-WY
2000
44111-E1-TF-024
NIMA 3773 II SE-SERIES V894

Legend:

- Interstate: (Red shield with number)
- U.S. Highway: (Red shield with number)
- State Highway: (Red shield with number)
- County: (Red shield with number)
- National Forest, suitable for passenger cars: (Red shield with number)
- National Forest, suitable for high clearance vehicles: (Red shield with number)
- National Forest Trail: (Red shield with number)
- Primary highway: (Red line)
- Secondary highway: (Red dashed line)
- Light-duty road: (Red dashed line)
- Composition: Unspecified: (Red line)
- Paved: (Red line)
- Gravel: (Red line)
- Dirt: (Red line)
- Unimproved; 4 wheel drive: (Red line)
- Trail: (Red line)
- Gate; Barrier: (Red line)