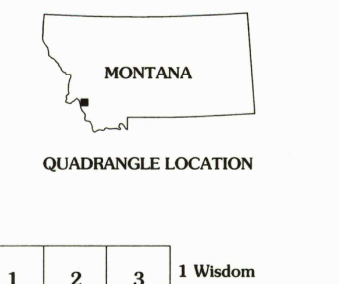
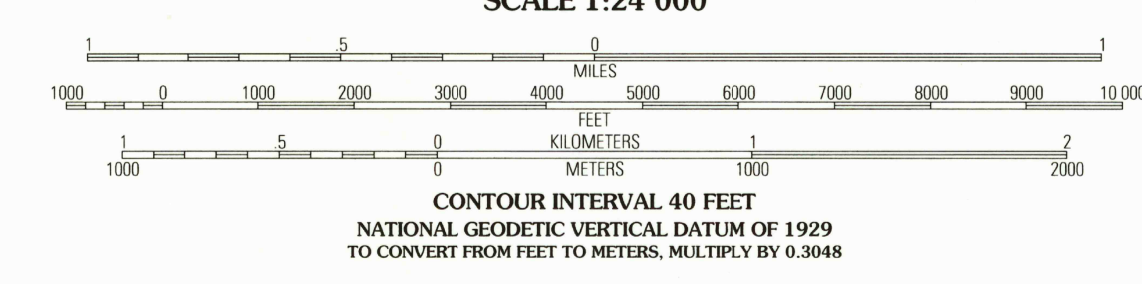
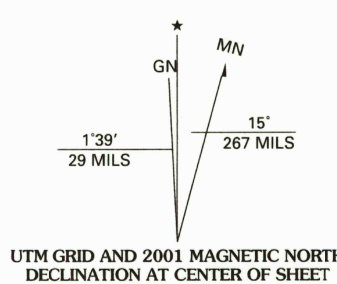


Produced by the United States Geological Survey 1978 Revision by USDA Forest Service 1997 Topography compiled 1967. Planimetry derived from imagery taken 1995 and other sources. Public Land Survey System and survey control current as of 1999 North American Datum of 1927 (NAD 27). Projection and 10 000-foot ticks: Montana coordinate system, south zone (Lambert conformal conic) Blue 1000-meter Universal Transverse Mercator ticks, zone 12 North American Datum of 1983 (NAD 83) is shown by dashed corner ticks The values of the shift between NAD 27 and NAD 83 for 7.5-minute intersections are obtainable from National Geodetic Survey NADCON software Non-National Forest System lands within the National Forest Inholdings may exist in other National or State reservations This map is not a legal land line or ownership document. Public lands are subject to change and leasing, and may have access restrictions; check with local offices. Obtain permission before entering private lands Unsurveyed land net is not official



Legend for Highways and Roads


| | | |
|---|---------------------------|-----------------|
| Interstate | Secondary highway | Primary highway |
| U. S. | Light-duty road | |
| State | Composition: Unspecified | |
| County | Paved | |
| National Forest, suitable for passenger cars | Gravel | |
| National Forest, suitable for high clearance vehicles | Dirt | |
| National Forest Trail | Unimproved; 4 wheel drive | |
| | Trail | |
| | Gate; Barrier | |

Adjoining 7.5' Quadrangles

| | | | |
|---|---|---|---------------------|
| 1 | 2 | 3 | 1 Wisdom |
| | | | 2 Stewart Mountain |
| | | | 3 Odell Lake |
| 4 | 5 | | 4 Fox Gosh |
| | | | 5 Maverick Mountain |
| | | | 6 Jackson |
| | | | 7 Bunch Hill |
| 6 | 7 | 8 | 8 Teah Peak |

THIS MAP COMPLES WITH NATIONAL MAP ACCURACY STANDARDS FOR SALE BY U.S. GEOLOGICAL SURVEY, P.O. BOX 25286, DENVER, COLORADO 80225 A FOLDER DESCRIBING TOPOGRAPHIC MAPS AND SYMBOLS IS AVAILABLE ON REQUEST

RECEIVED JUN 30 2002 HISTORICAL MAP ARCHIVES



JACKSON HILL, MT 1997 45113-D3-TF-024 NIMA 3374 IV NE-SERIES V894