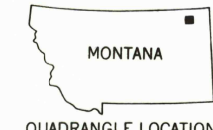
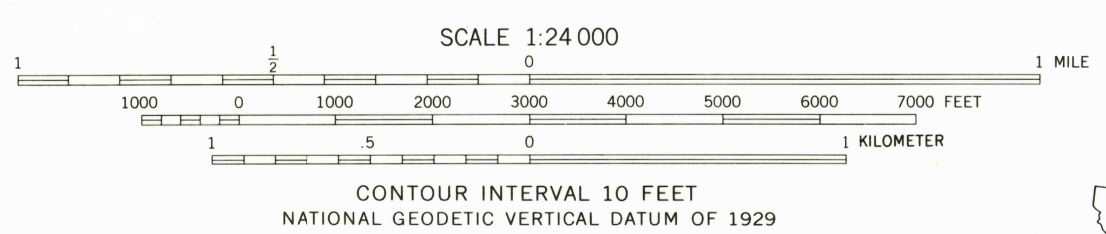
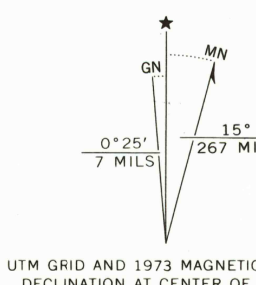




Produced by the United States Geological Survey  
Control by USGS and NOS/NOAA  
Compiled from aerial photographs taken 1972. Field checked 1973  
North American Datum of 1927 (NAD 27). Projection and  
10,000-foot ticks. Montana Coordinate System, north zone  
(Lambert Conformal Conic)  
Blue 1,000-meter Universal Transverse Mercator ticks, zone 13  
North American Datum of 1983 (NAD 83) is shown by dashed  
corner ticks. The values of the shift between NAD 27 and NAD 83  
for 7.5-minute intersections are obtainable from National Geodetic  
Survey NADCON software  
There may be private inholdings within the boundaries of the  
National or State reservations shown on this map  
Fine red dashed lines indicate selected fence lines



ROAD CLASSIFICATION

Primary highway, hard surface	Light-duty road, hard or improved surface
Secondary highway, hard surface	Unimproved road
Interstate Route	U.S. Route
	State Route

JAKES COULEE, MT  
(FORMERLY PERLESS 4 SE)  
48105-E5-TF-024

1973  
DMA 4881 II SE-SERIES V894

