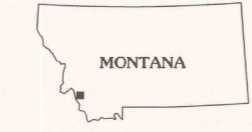
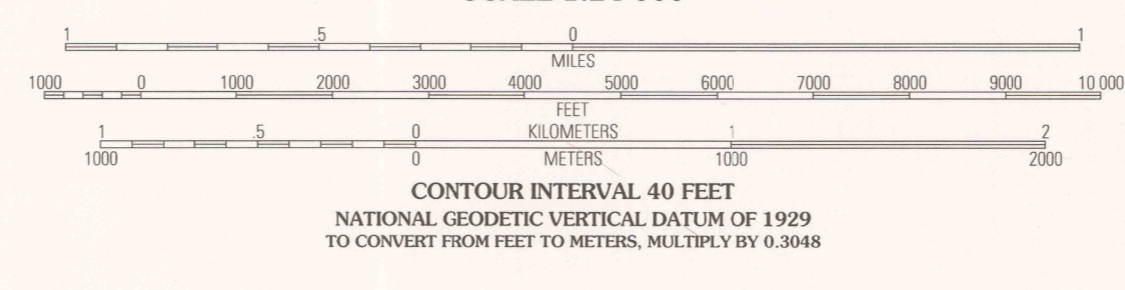



Produced by the United States Geological Survey 1988
Revision by USDA Forest Service 1997
Topography compiled 1964. Planimetry derived from imagery taken 1995 and other sources. Public Land Survey System and survey control current as of 1999.
North American Datum of 1927 (NAD 27). Projection and 10 000-foot ticks: Montana coordinate system, south zone (Lambert conformal conic). Blue 1000-meter Universal Transverse Mercator ticks, zone 12.
North American Datum of 1983 (NAD 83) is shown by dashed corner ticks. The values of the shift between NAD 27 and NAD 83 for 7.5-minute intersections are obtainable from National Geodetic Survey NADCON software.
Non-National Forest System lands within the National Forest. Inholdings may exist in other National or State reservations.
This map is not a legal land line or ownership document. Public lands are subject to change and leasing, and may have access restrictions; check with local offices. Obtain permission before entering private lands.



ADJOINING 7.5' QUADRANGLES

1	2	3	1 Coyote Creek
			2 Bachelor Mountain
			3 Grant
4	5		4 Everson Creek
			5 Hansen Ranch
			6 Hanscock Pass
			7 Deadman Pass
6	7	8	8 Medicine Lodge Peak

HIGHWAYS AND ROADS

Interstate 5	Primary highway
U. S. 100	Secondary highway
State 10	Light-duty road
County 4	Composition: Unspecified
National Forest, suitable for passenger cars 101	Paved
National Forest, suitable for high clearance vehicles 102	Gravel
National Forest Trail 384	Dirt
		Unimproved; 4 wheel drive 4WD
		Trail
		Gate; Barrier

THIS MAP COMPLIES WITH NATIONAL MAP ACCURACY STANDARDS
FOR SALE BY U.S. GEOLOGICAL SURVEY, P.O. BOX 25286, DENVER, COLORADO 80225
A FOLDER DESCRIBING TOPOGRAPHIC MAPS AND SYMBOLS IS AVAILABLE ON REQUEST

JEFF DAVIS PEAK, MT
1997
44113-H2-TF-024
NIMA 33731 NW-SERIES V894

U.S. GEOLOGICAL SURVEY
LIBRARY
DEC 20 2002
RESTON, VA

